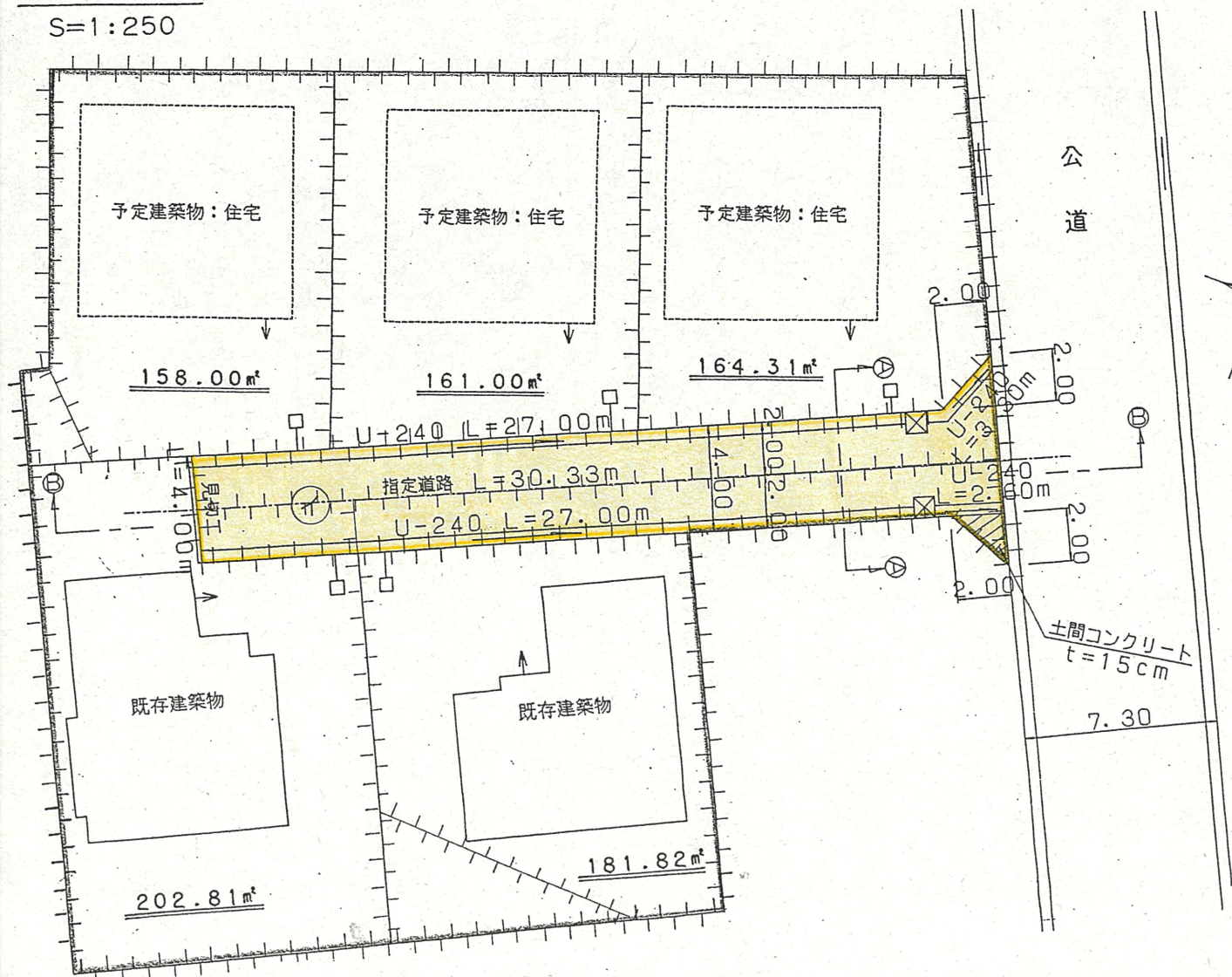


付近見取図 S=1:2500



実測図

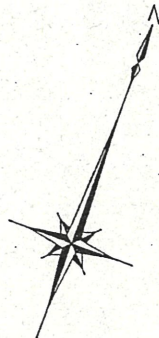
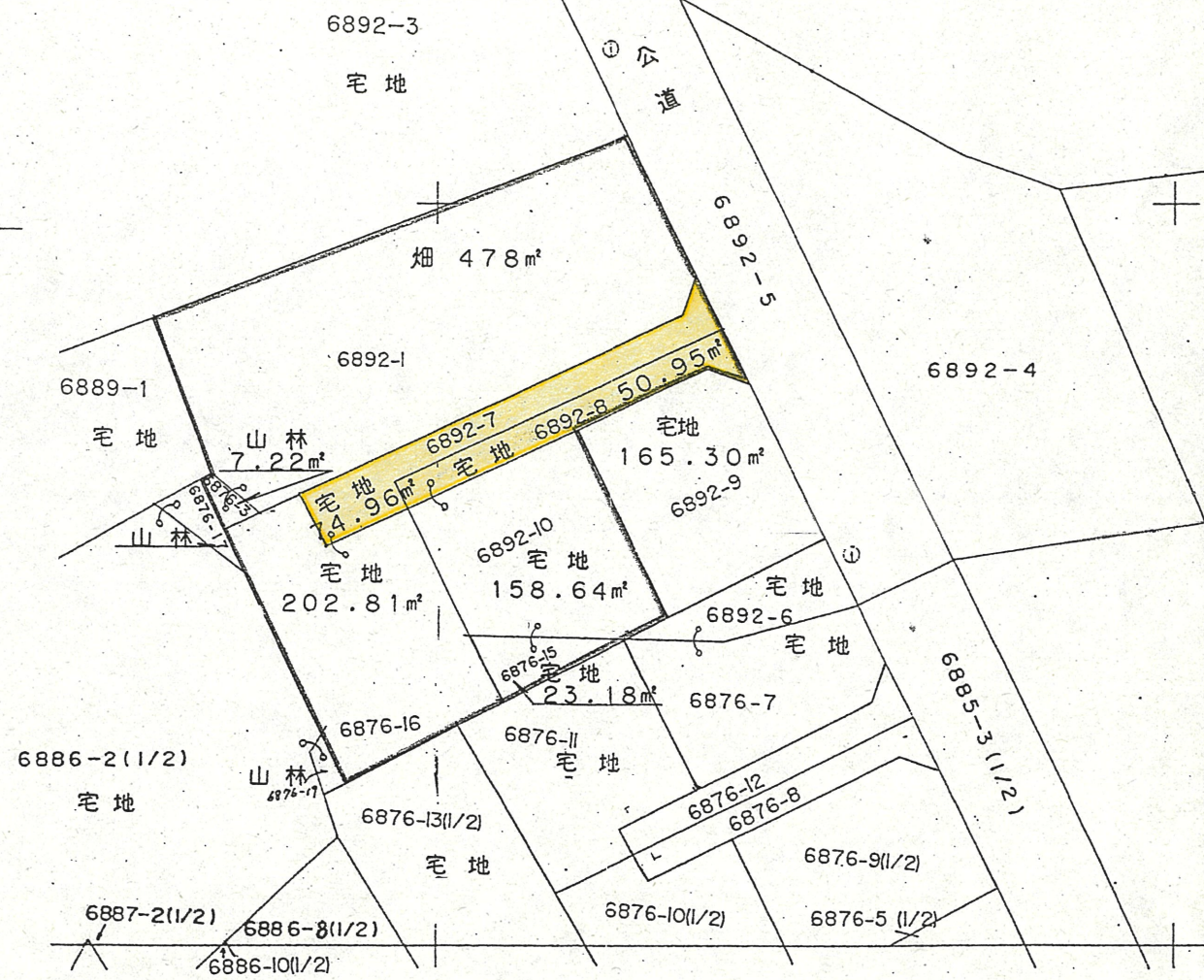

S=1:250



公図写

S=1:500

道路位置指定図	指定番号	土9-1
細江町中川地内	指定年月日	H12.4.13



道路断面図 (A~A)

S=1:50

