道路位置指定図	指定番号	14－9
上島七丁目　地内	指定年月日	H15.4.1

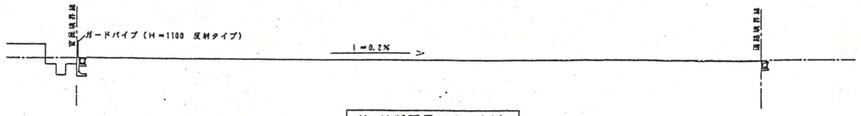

X－X断面図　S＝1/400

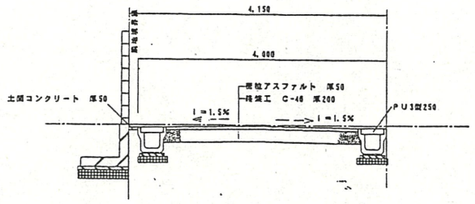

Y1－Y1断面図　S＝1/100

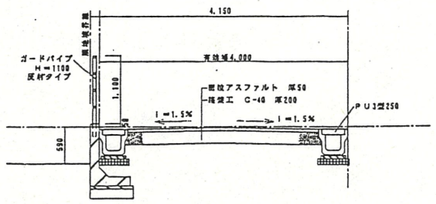

Y2－Y2断面図　S＝1/100

道路断面図

付近見取図

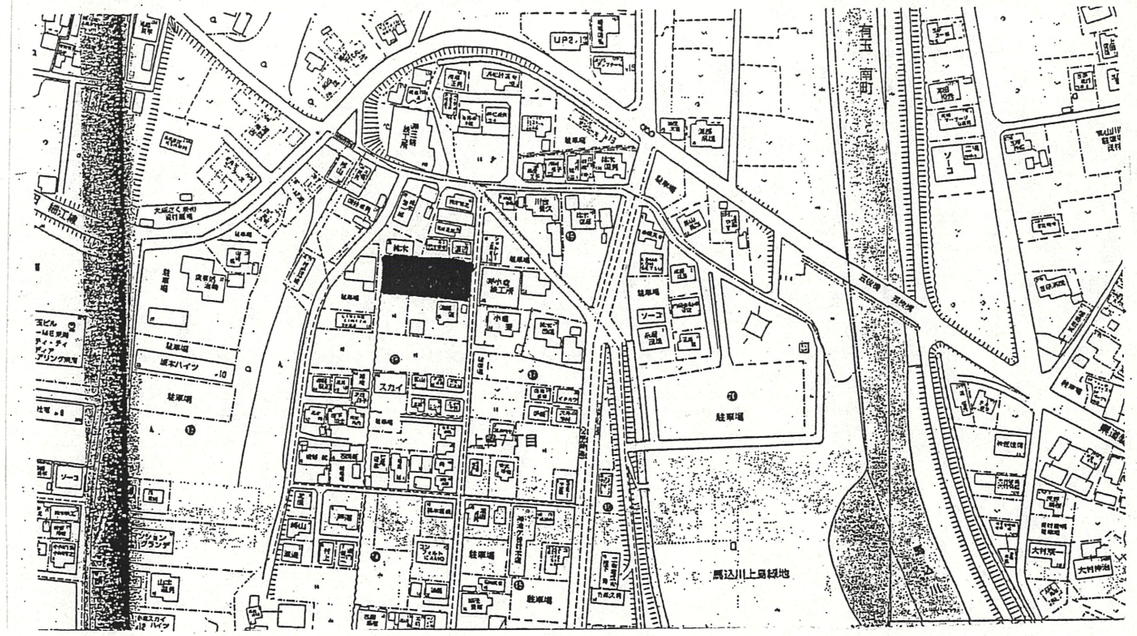

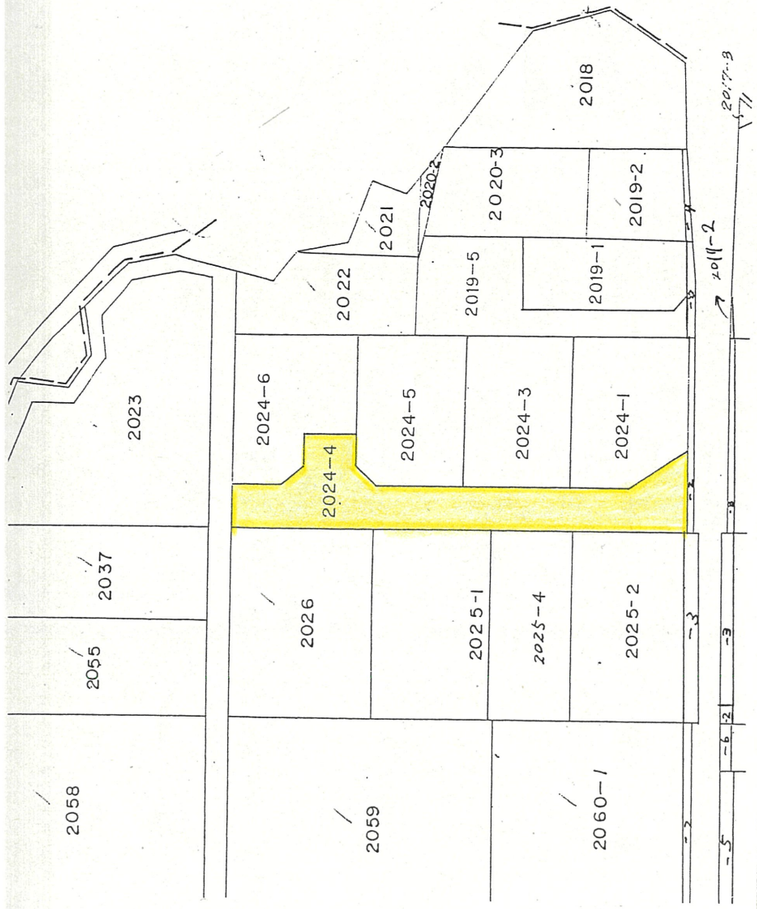

縮　尺　1/600

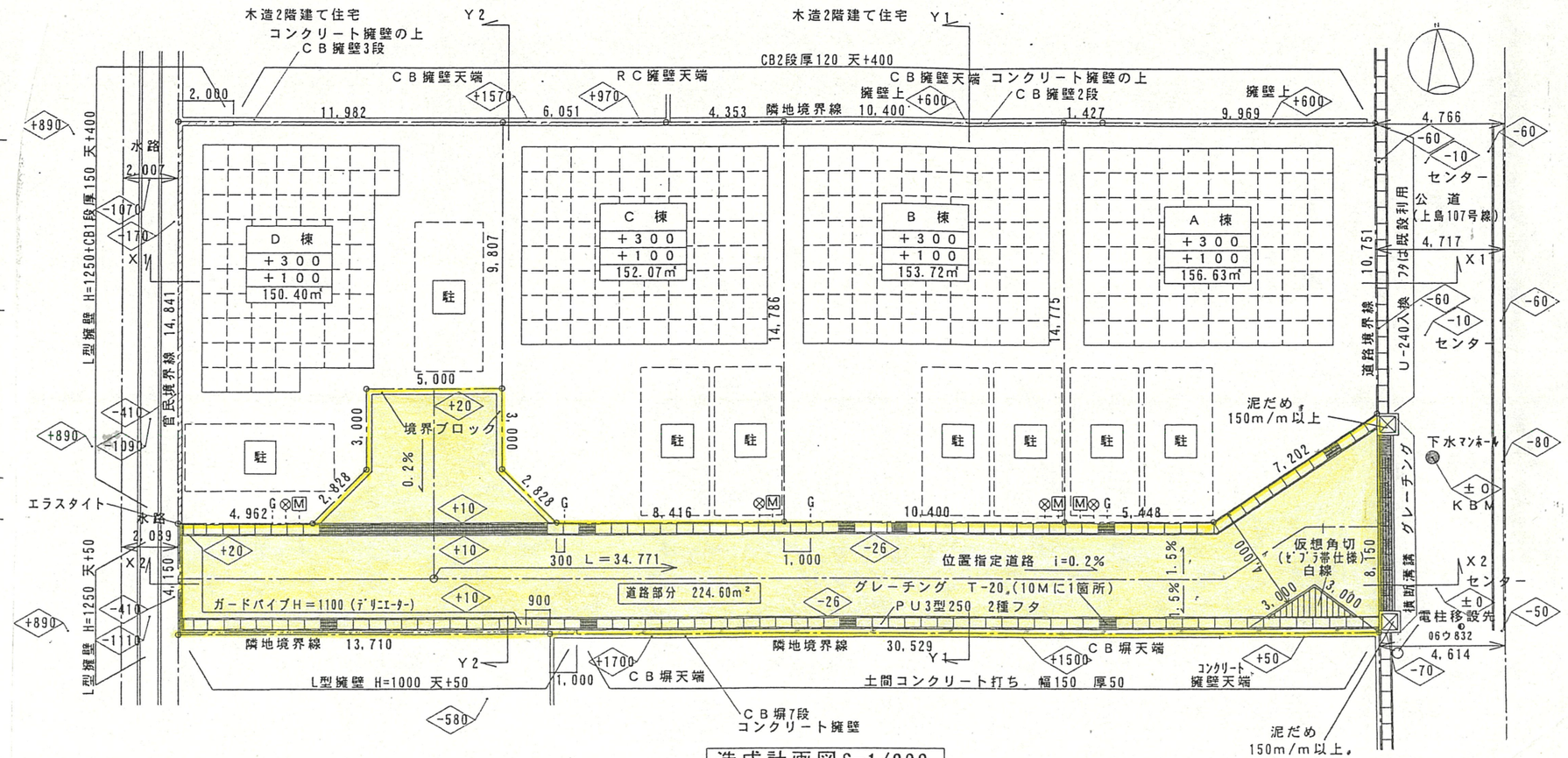

造成計画図S=1/200