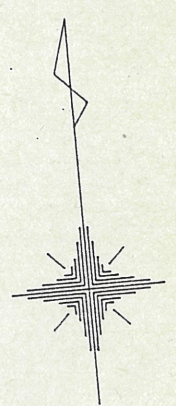
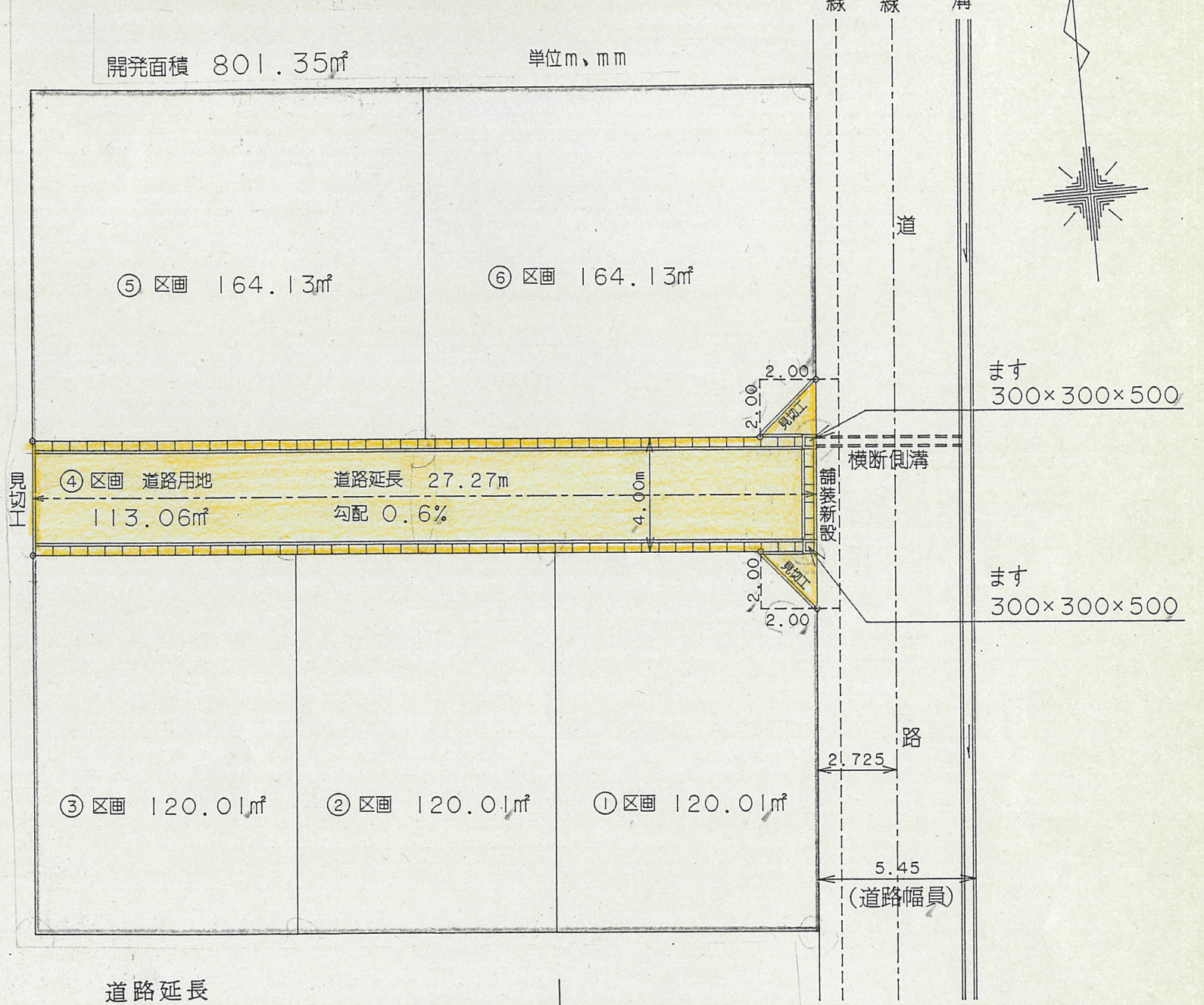
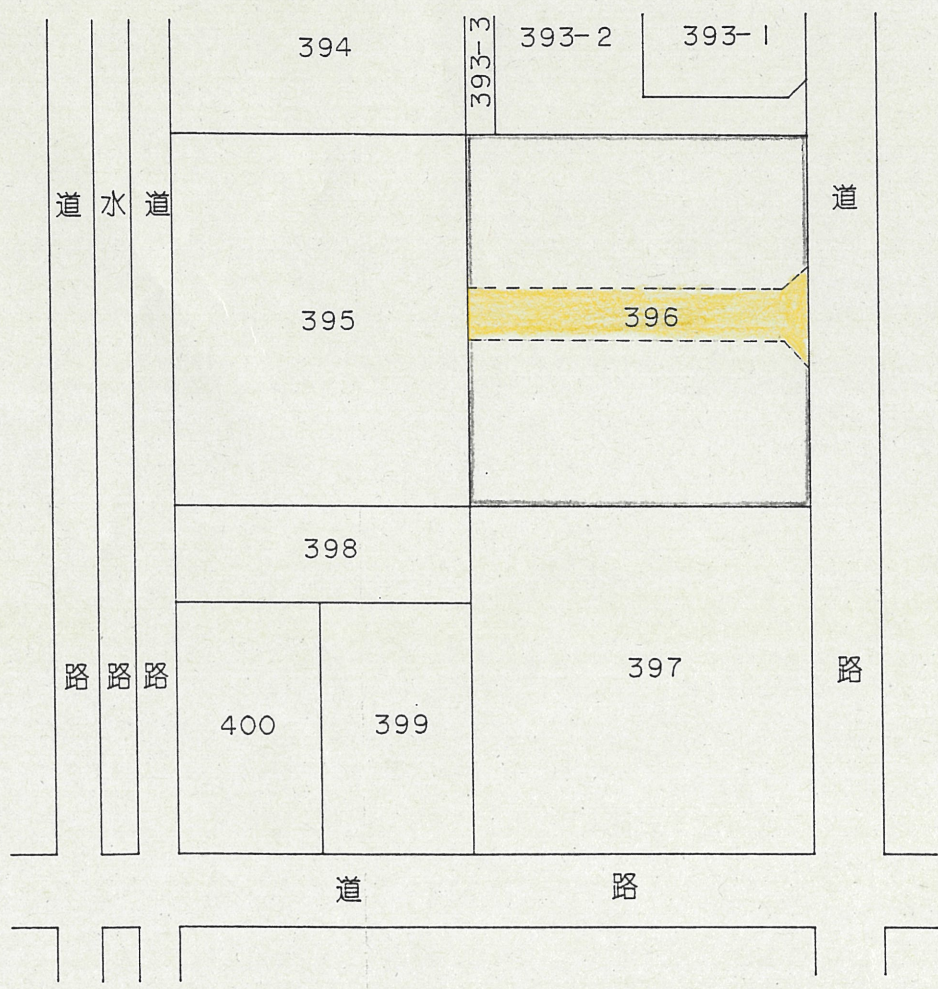
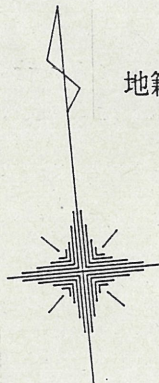


実測図 縮尺 1/200

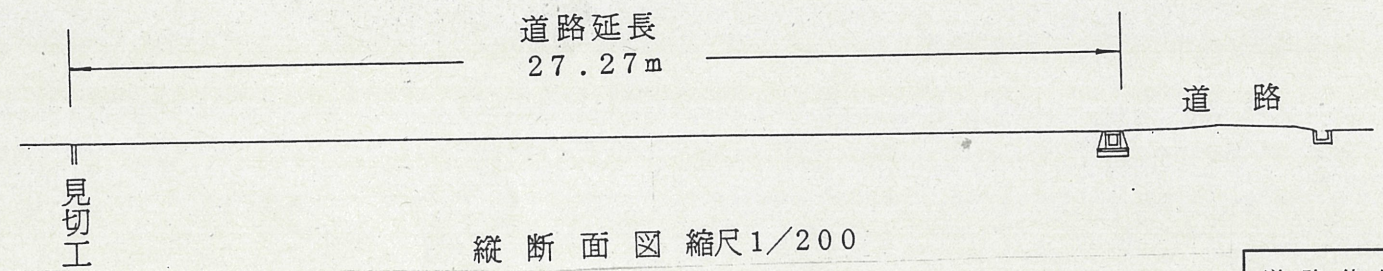


地籍図 (実測図及び公図写し)

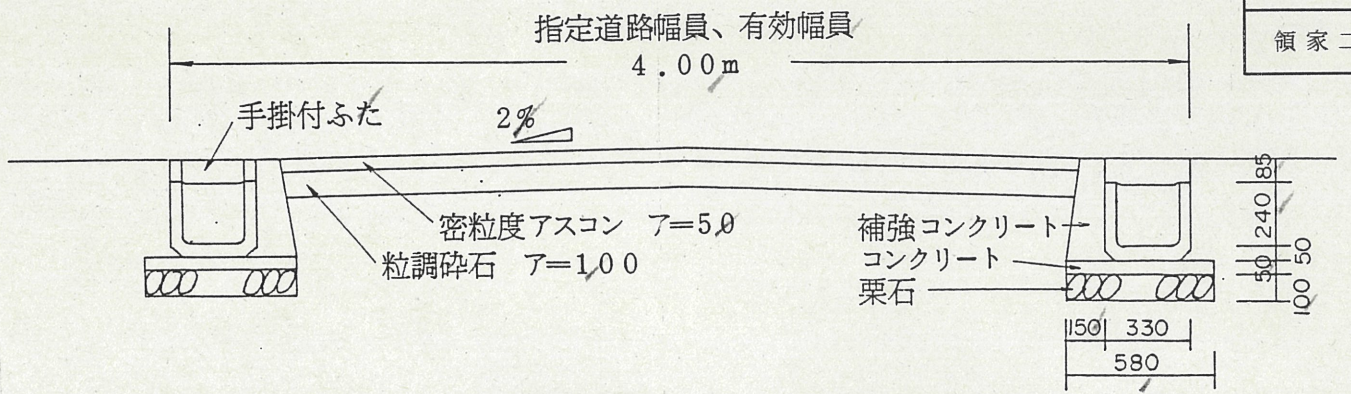
公図写 縮尺 1/600



道路断面図



縦断面図 縮尺 1/200



横断面図 縮尺 1/30

道路位置指定区	指定番号	8-8
領家二丁目 地内	指定年月日	H8.9.18