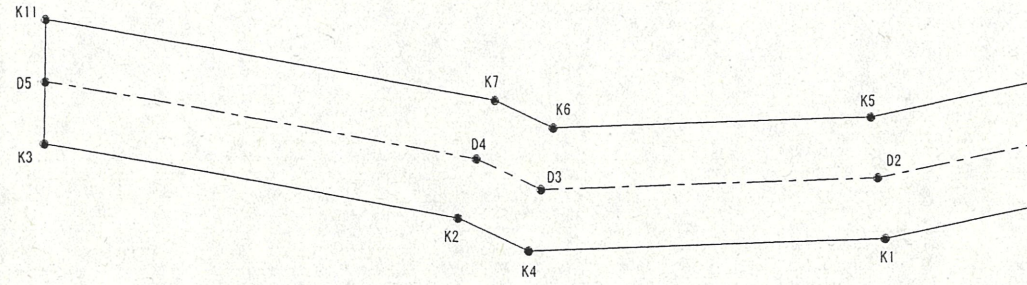
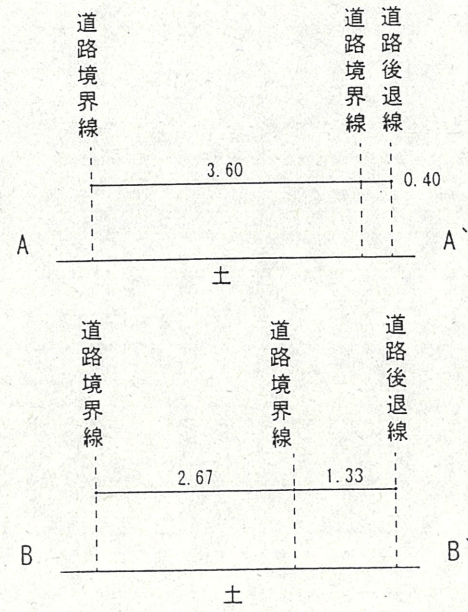


座標一覽 S=1/250

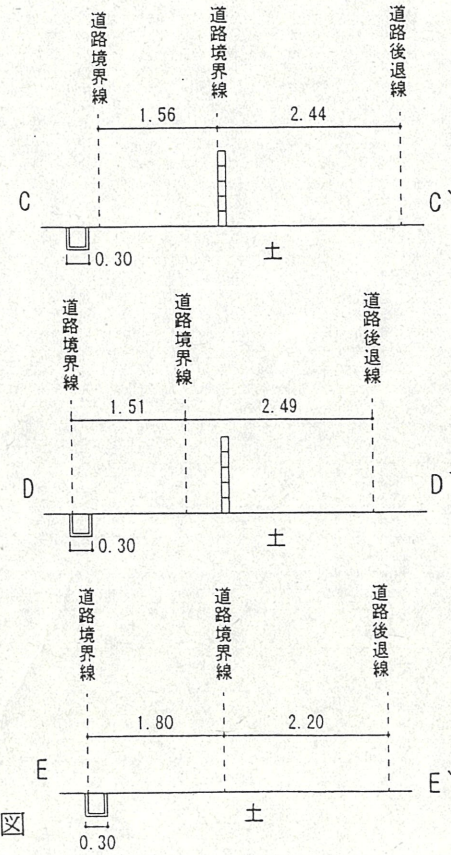


測点名	X座標	Y座標
3	114.694	96.578
K1	111.704	81.734
K4	111.345	69.891
K2	112.446	67.554
K3	114.984	53.917
K11	119.039	53.989
K7	116.284	68.793
K6	115.372	70.728
K5	115.692	81.275
K9	118.627	95.847
D5	117.011	53.953
D4	114.365	68.173
D3	113.359	70.310
D2	113.698	81.505
D1	116.661	96.212

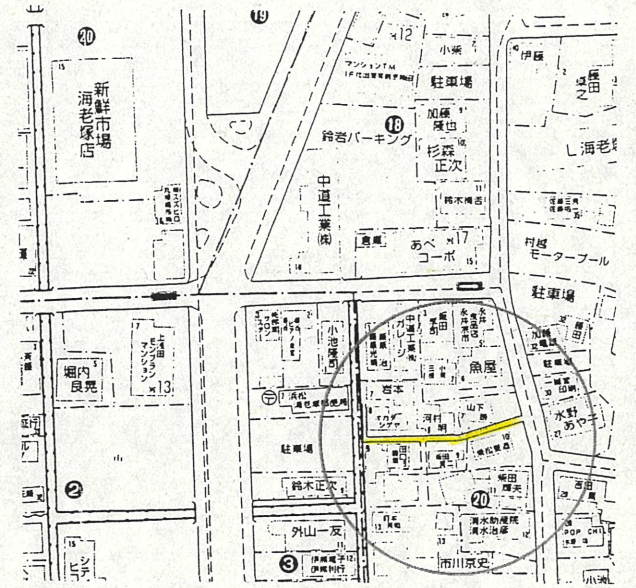
S=1/100



道路断面図



道の指定図	指定番号	18-3
海老塚二丁目 地内	指定年月日	H19.3.23



付近見取図

実測図 S=1/250

