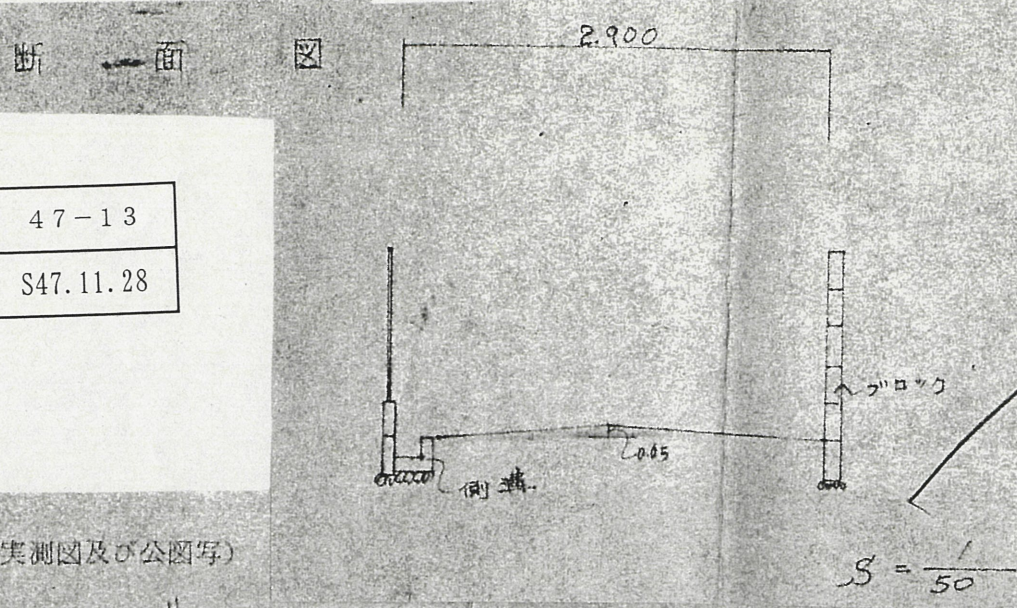
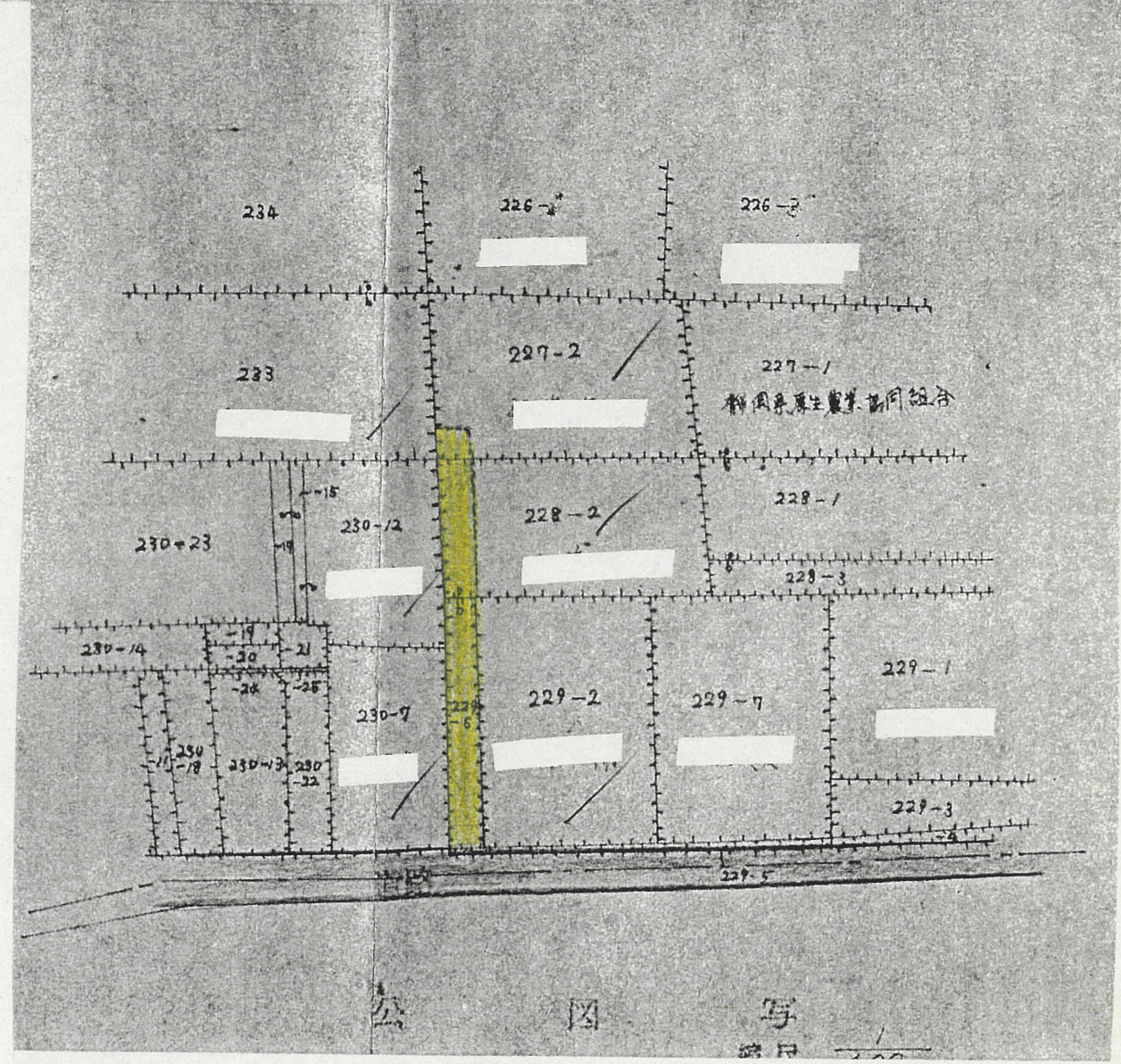
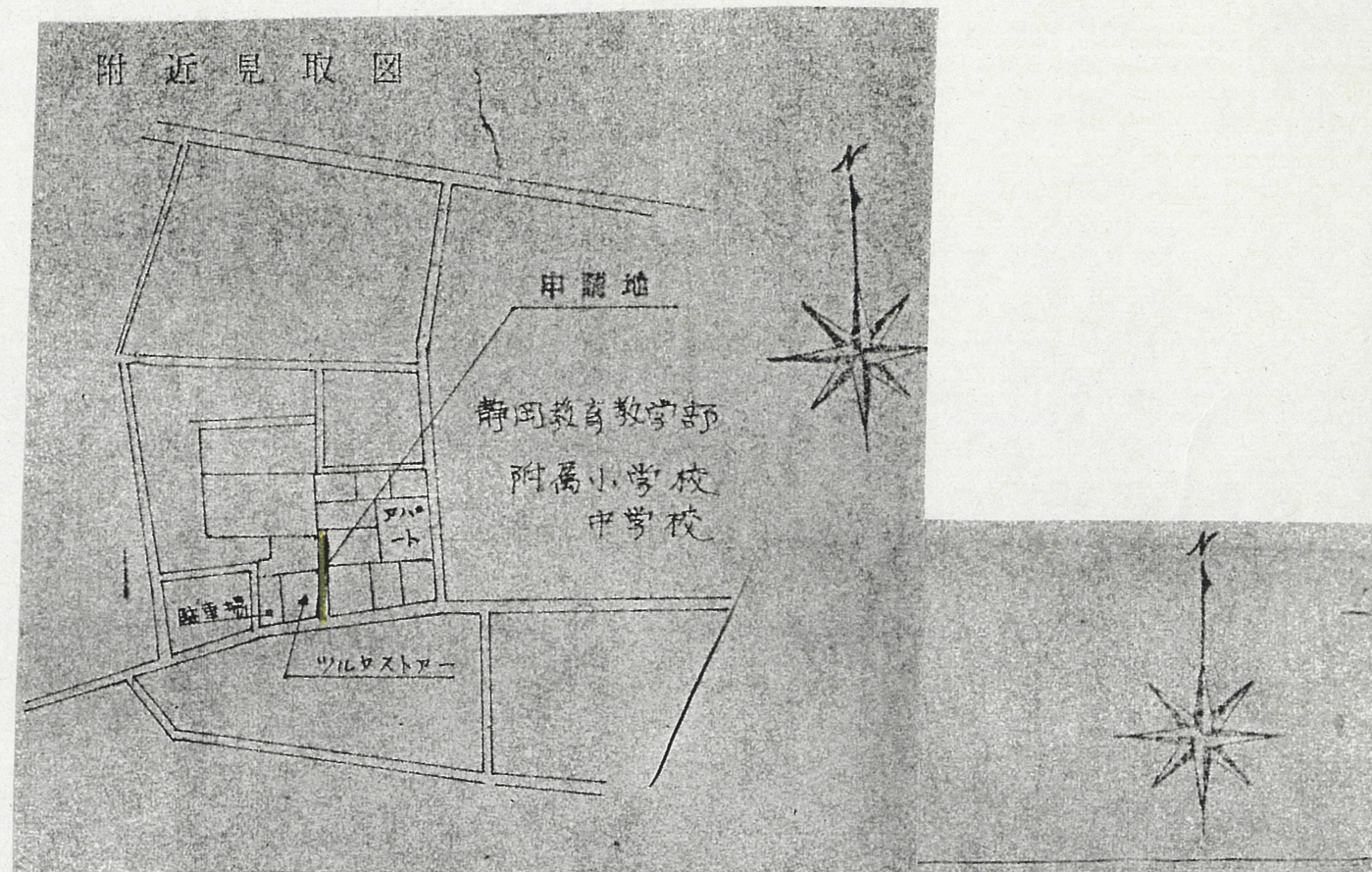
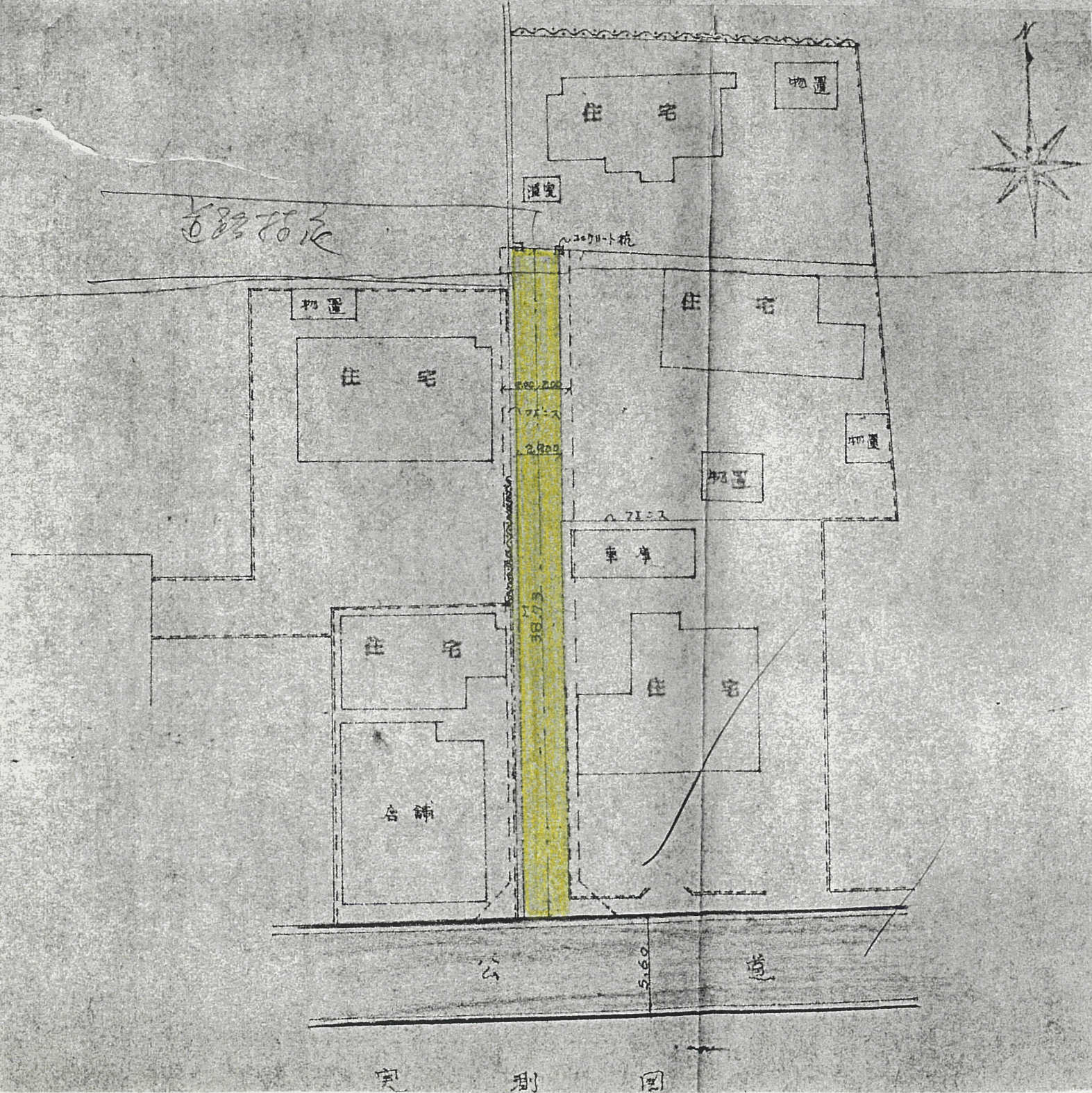


| | | |
|----------|-------|-----------|
| 道の指定図 | 指定番号 | 47-13 |
| 布橋三丁目 地内 | 指定年月日 | S47.11.28 |



地籍図 (実測図及び公図写)



公図写