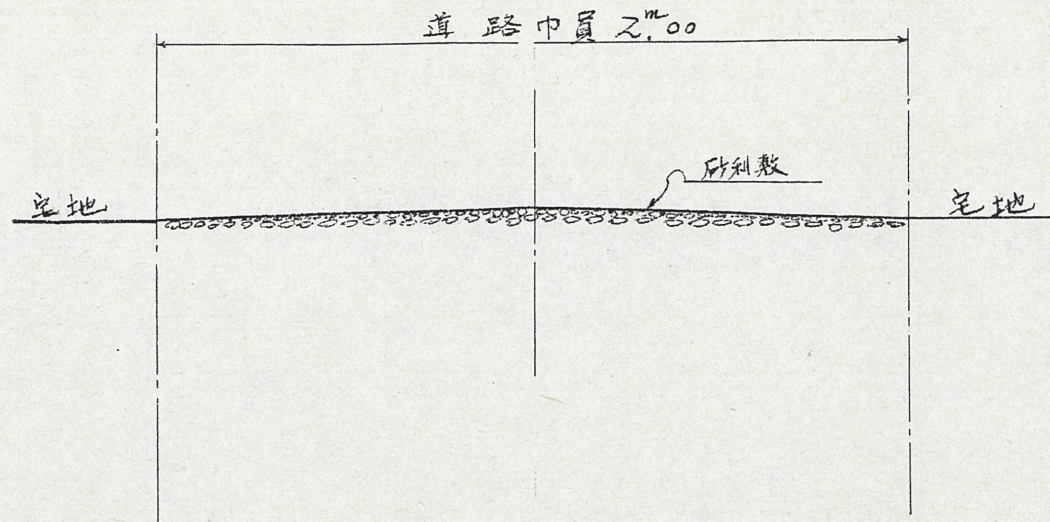
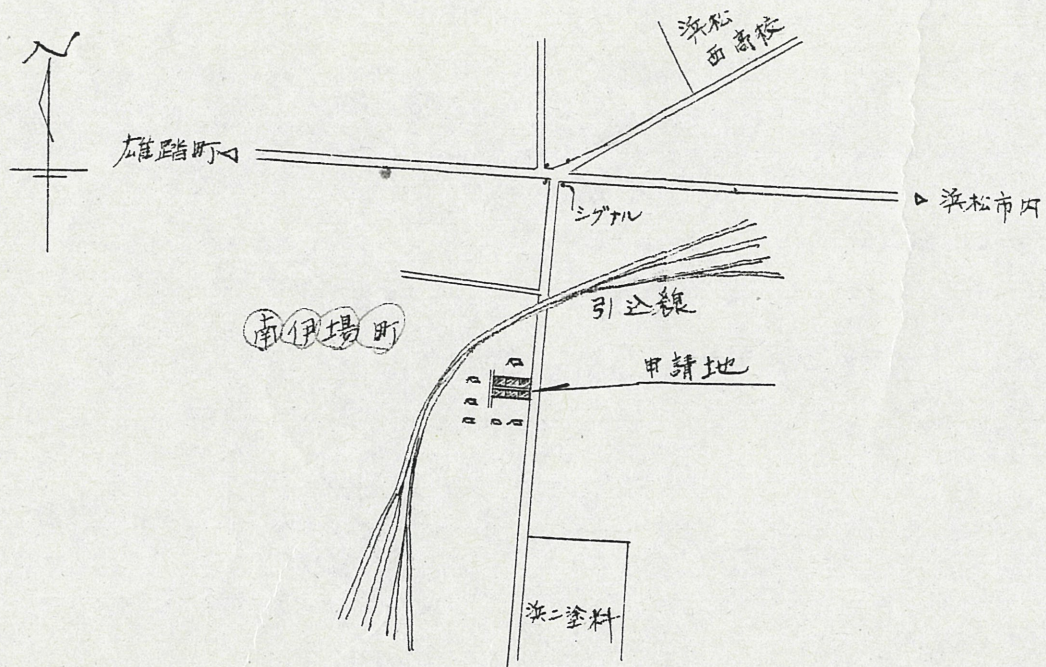


断面図

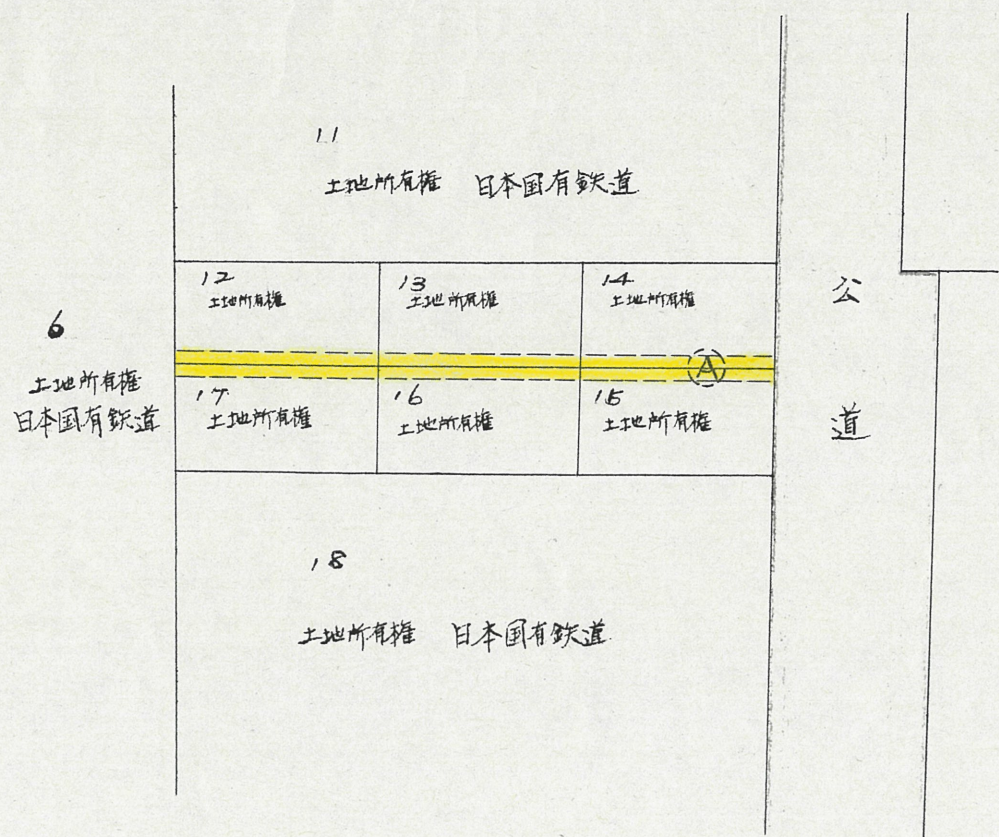
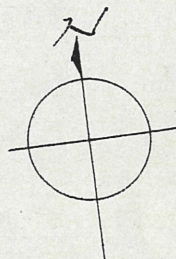
道の指定図	指定番号	49-15
南伊場町地内	指定年月日	S50.1.21

附近見取図

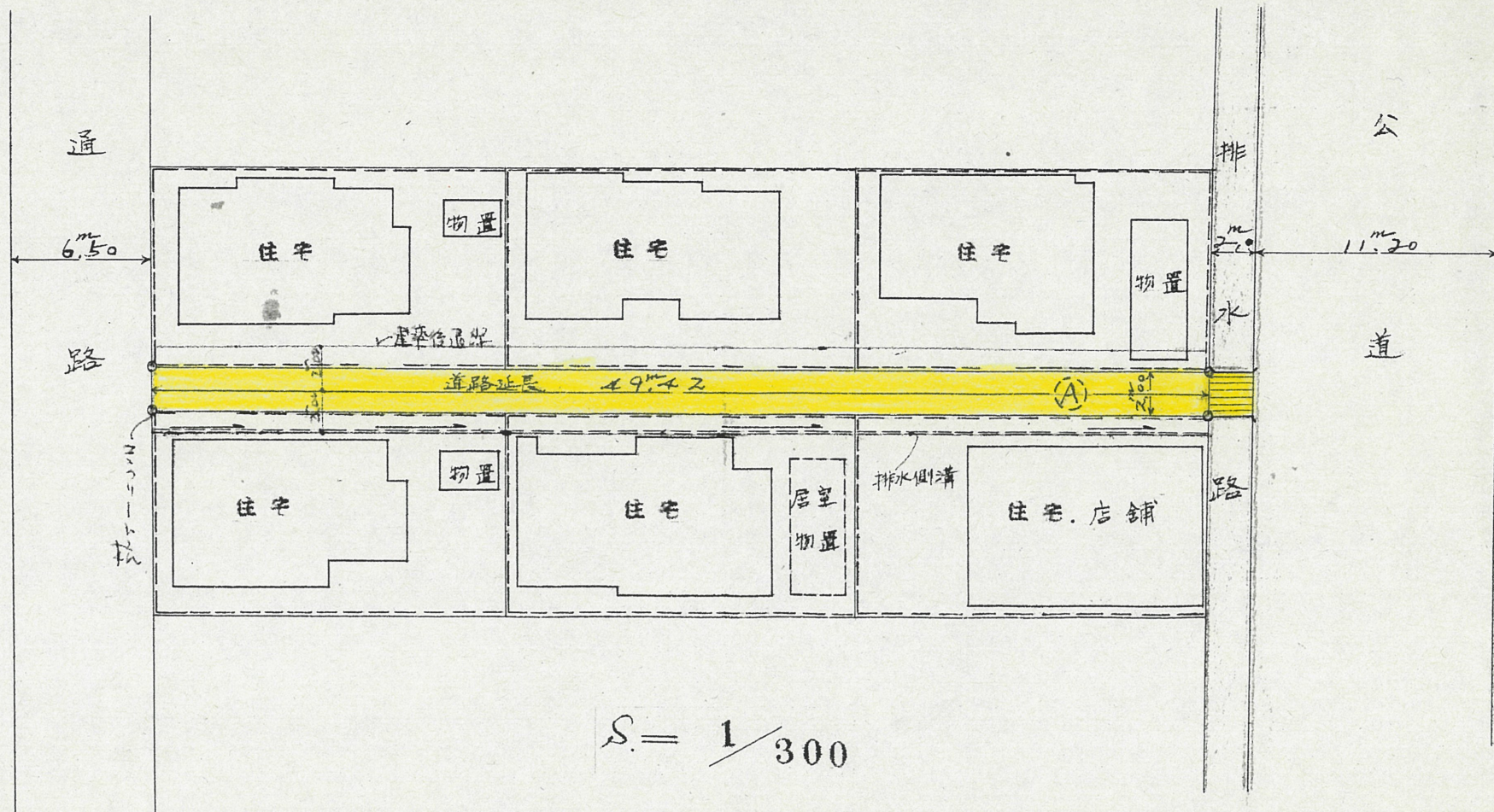


$S = 1/20$

地籍図 (実測図及び公図写)



$S = 1/600$



$S = 1/300$