| 道の指定図 | 指定番号 | 53-12 |
|---|---|---|
| 高町地内 | 指定年月日 | S53.11.13 |

附近見取図 S=1/2500

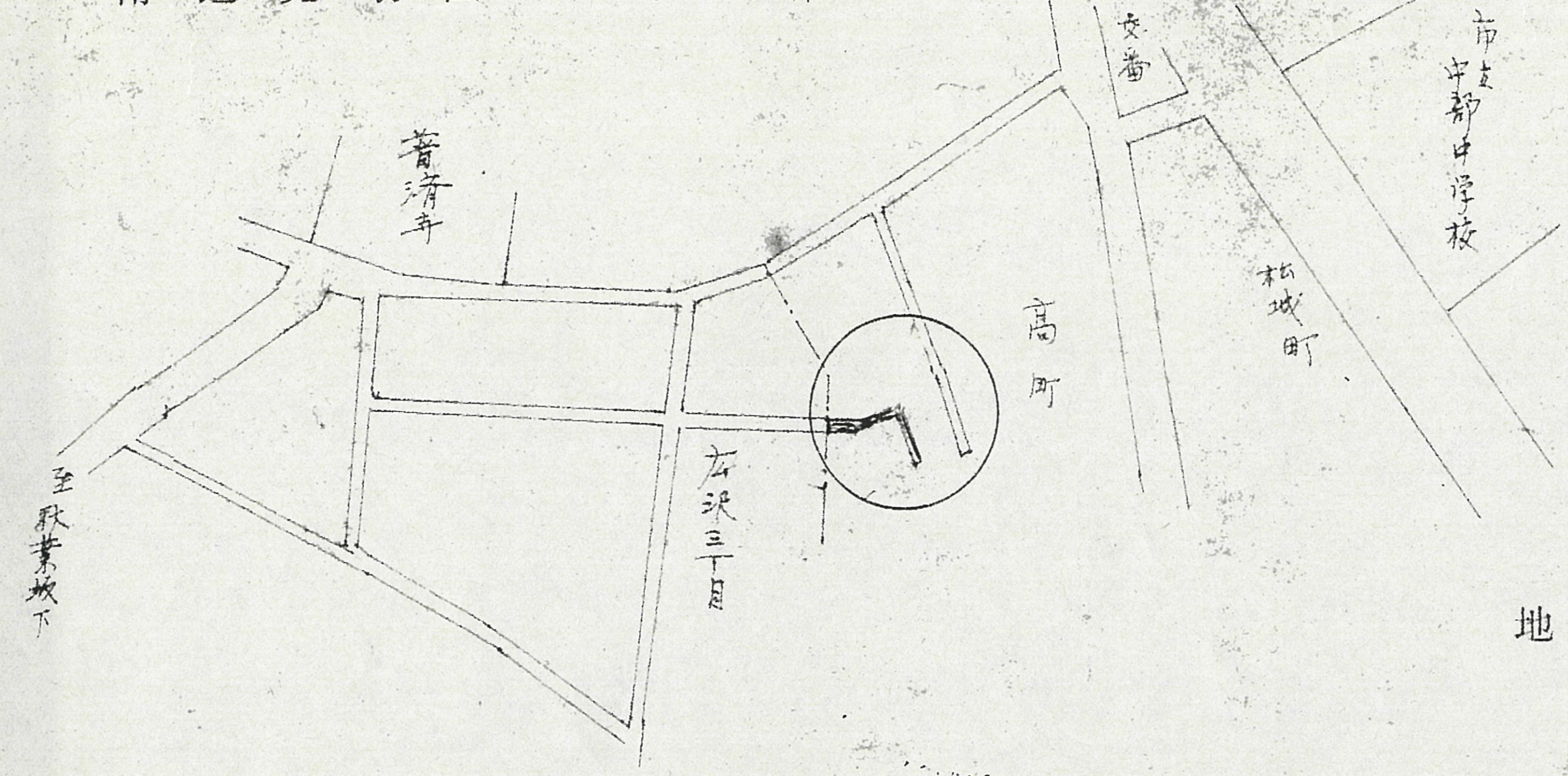


断面図 (A-A') S=1/40




公図写図 S=1/600

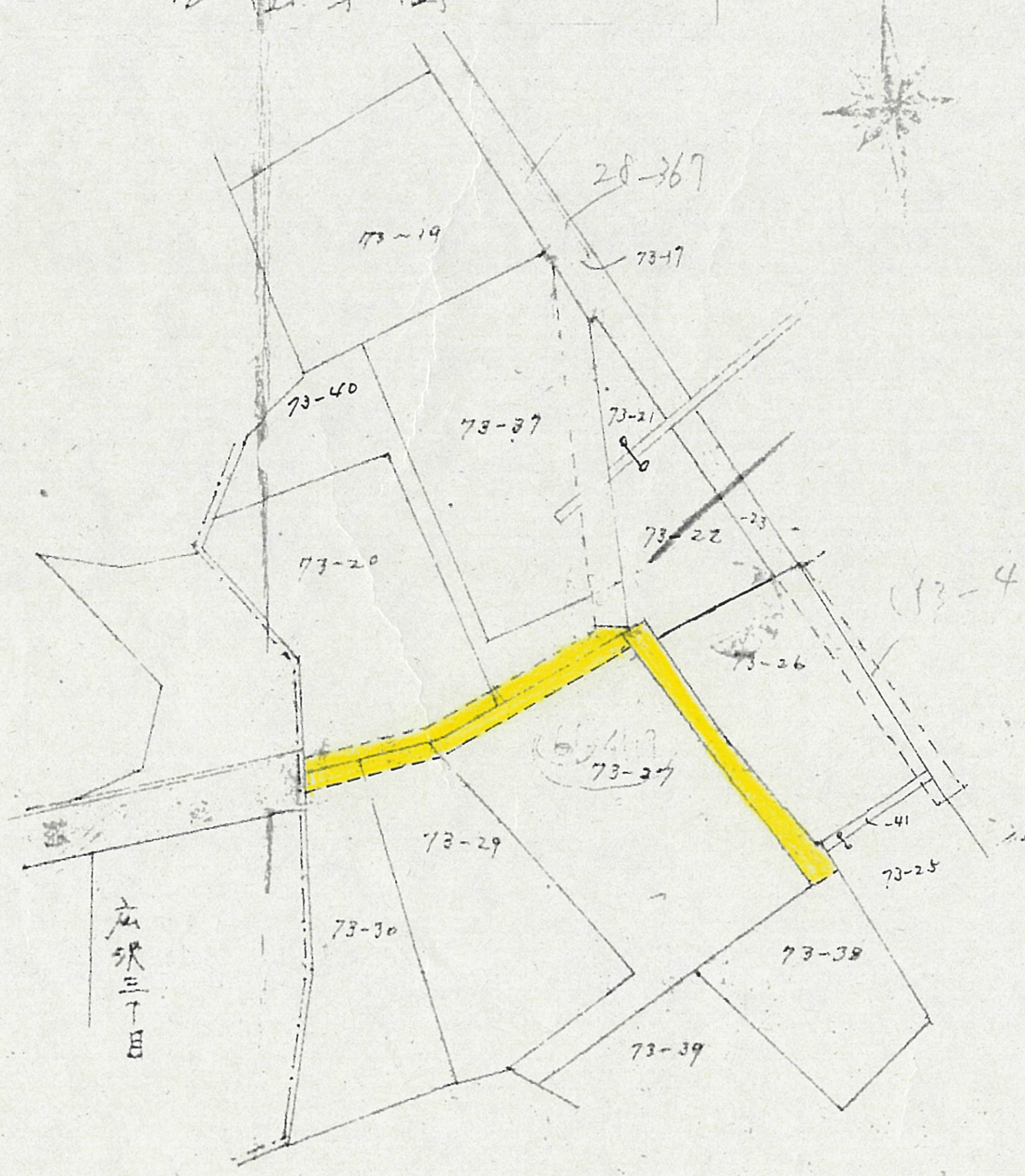


関係地明細

| | | | |
|---|---|---|---|
| 高町 | 73-20 | 宅 | 234.71 m² |
| 〃 | 73-27 | 宅 | 330.14 m² |
| 〃 | 73-29 | 宅 | 226.14 m² |
| 〃 | 73-30 | 宅 | 162.71 m² |
| 〃 | ~~[illegible]~~ | ~~宅~~ | ~~[illegible]~~ |
| 〃 | 73-38 | 宅 | 170.38 m² |
| 〃 | 73-21 | 宅 | 27.20 m² |
| 〃 | 73-22 | 宅 | 86.41 m² |
| 〃 | 73-40 | 宅 | 132.23 m² |
| 〃 | 73-25 | 宅 | 106.77 m² |
| 〃 | 73-41 | 宅 | 6.38 m² |
| 〃 | 73-26 | 宅 | 169.04 m² |
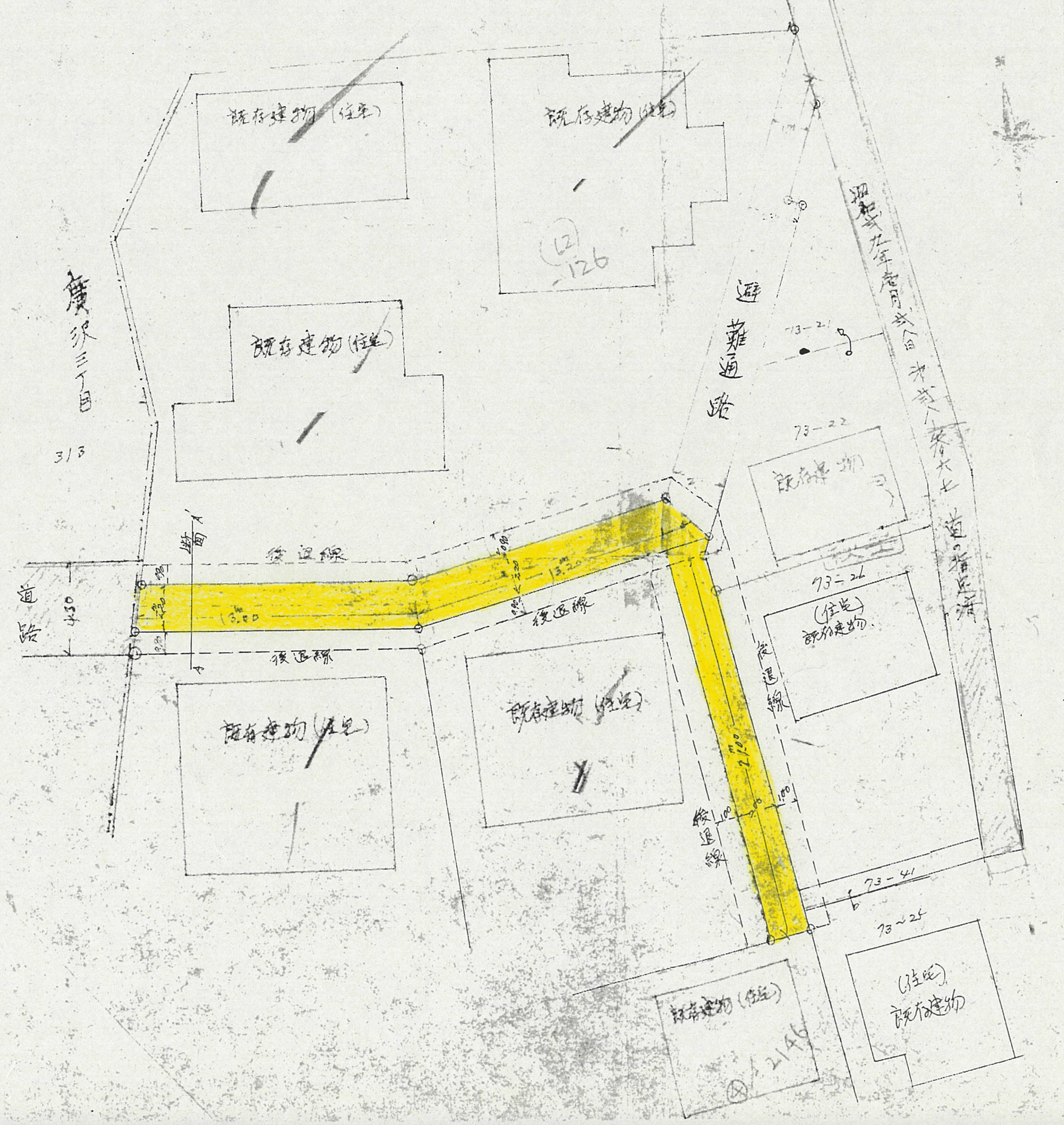
地籍図 (実測図及び公図写) S=1/250