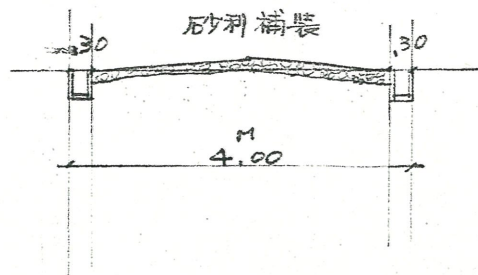
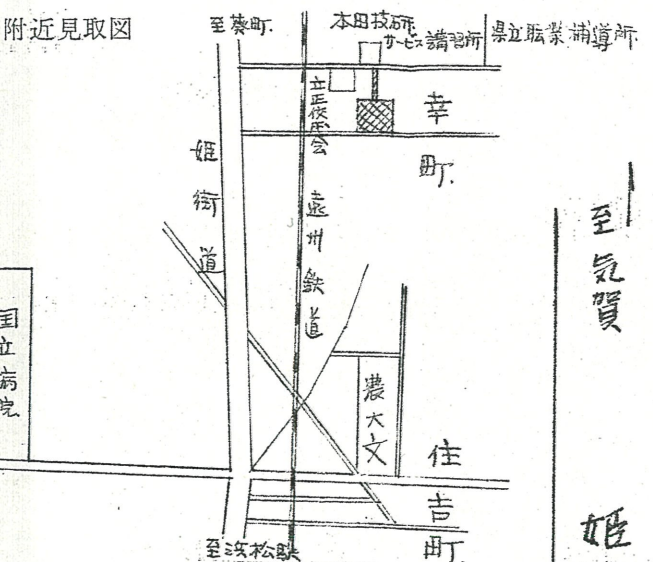
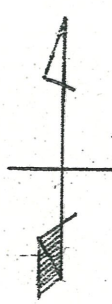
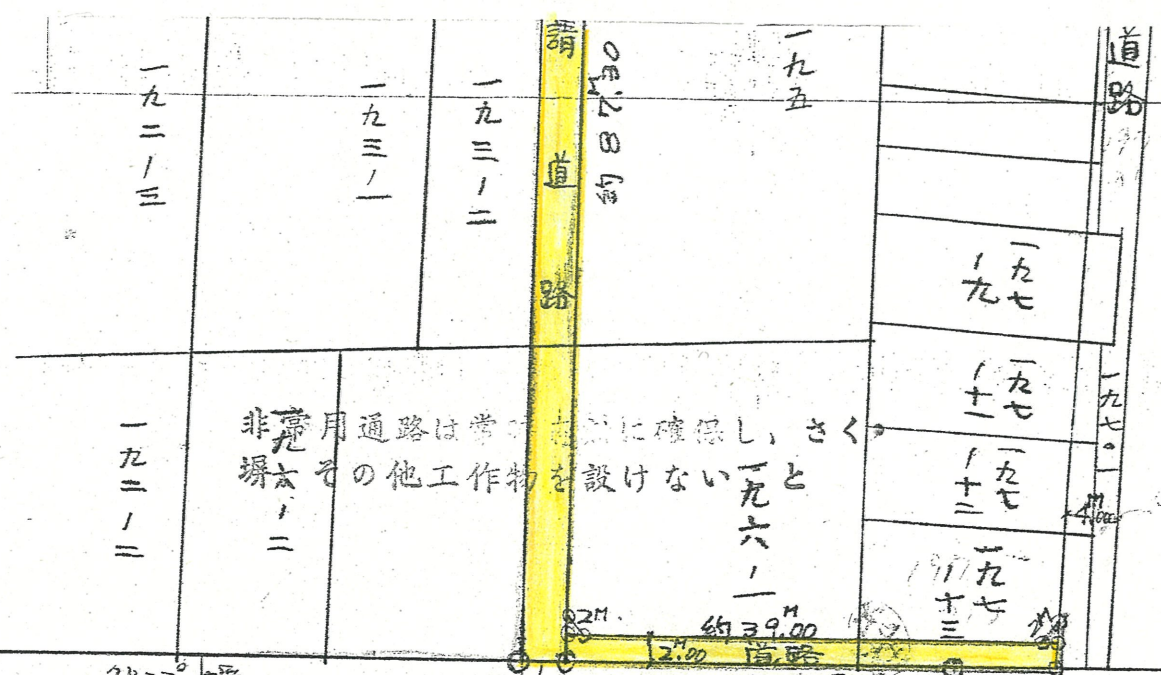
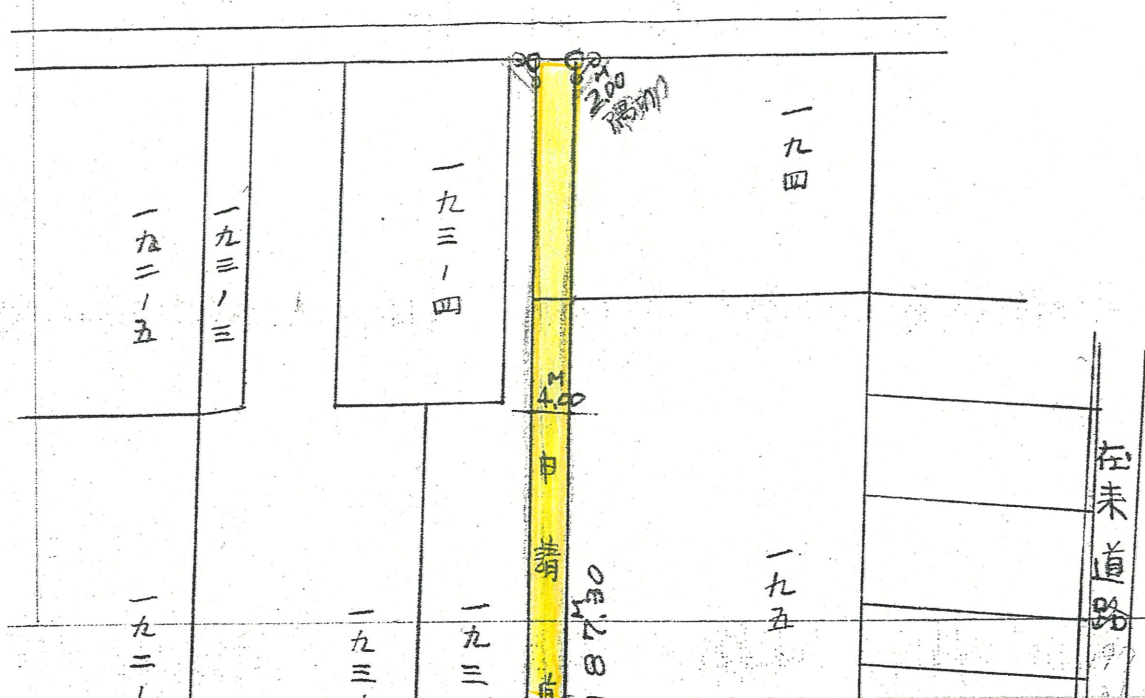


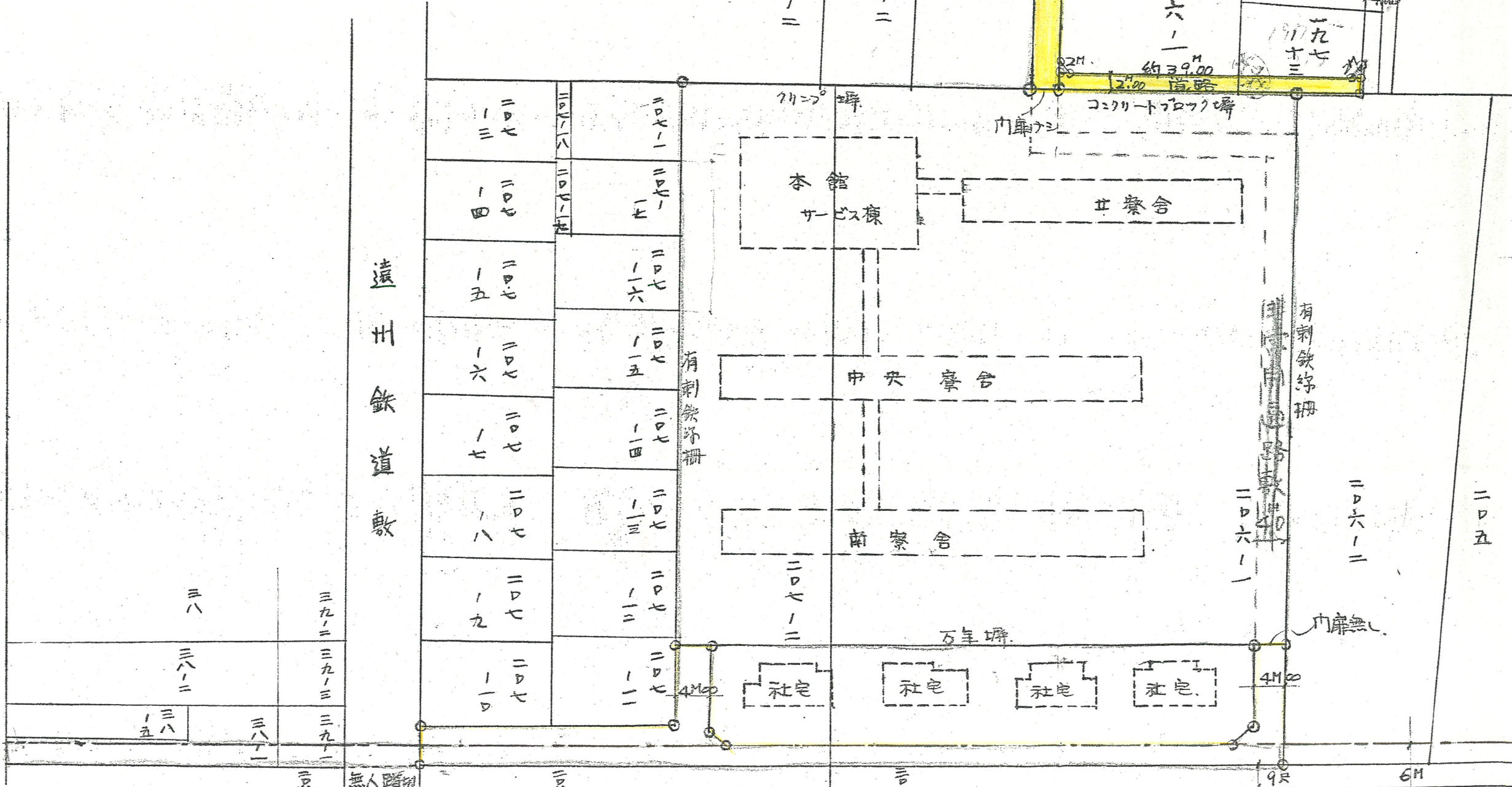
断面図



道路位置指定図	指定番号	35-1217
幸町 地内	指定年月日	S36. 2. 23



至気賀  
姫街道  
至浜松駅



遠州鉄道敷

有利鉄字冊

有利鉄字冊

20611  
20612

2065

至 無人踏切

至

9m

6m