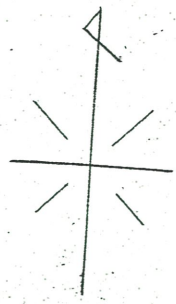
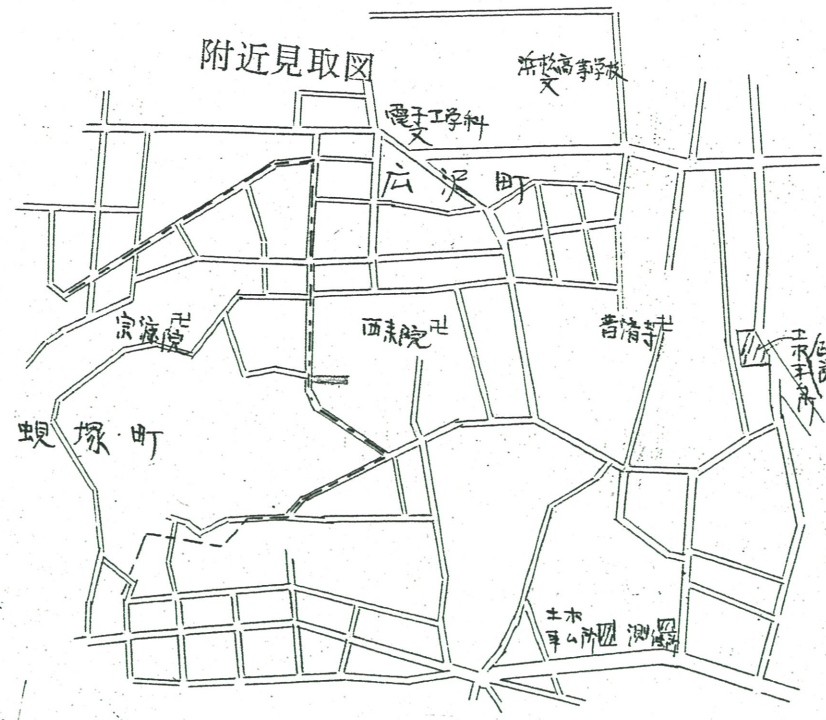
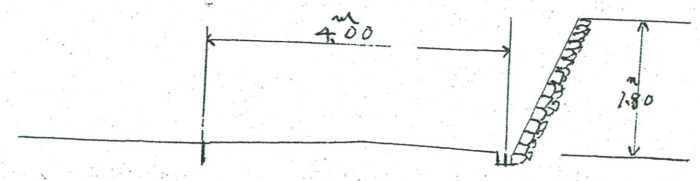


道路位置指定図	指定番号	40-287
蜷塚町他 地内	指定年月日	S40. 9. 21



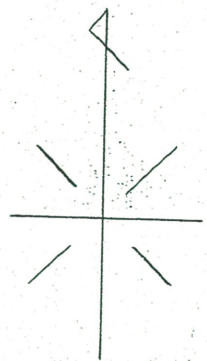
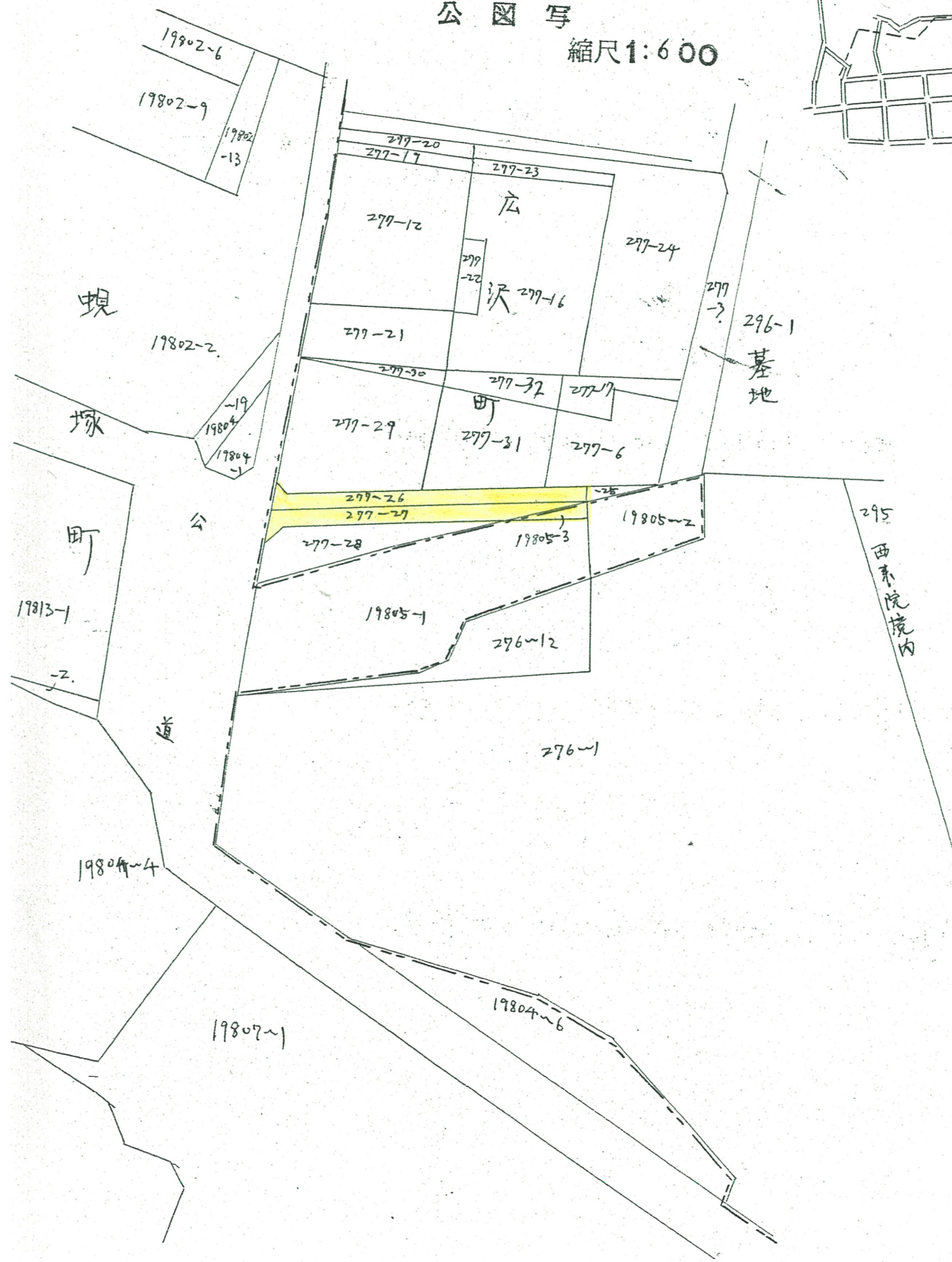
断面図

縮尺1:1.00



地籍図 (実測図及び公図写)

公図写 縮尺1:600



測量図

縮尺1:300

