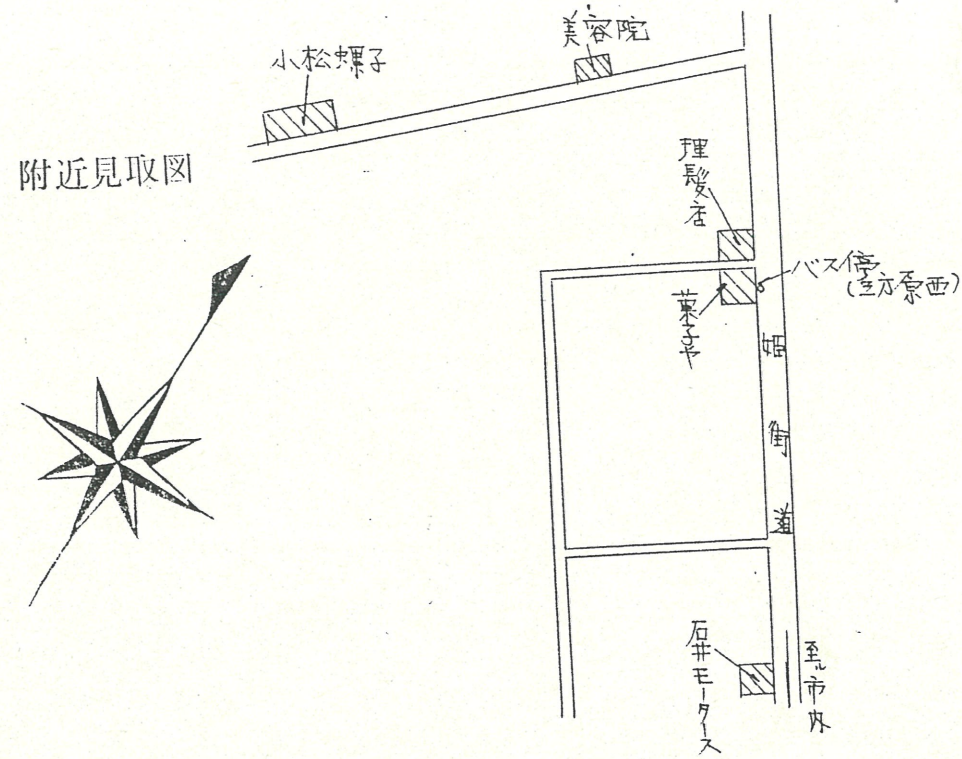
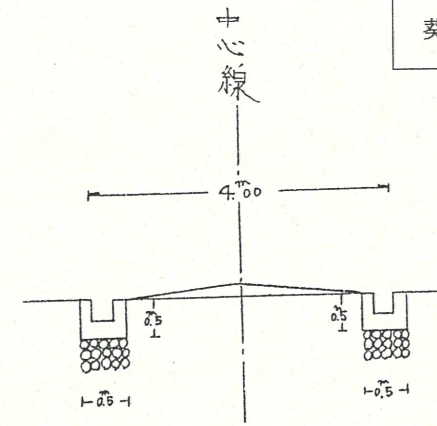


道路位置指定図	指定番号	42-51
葵町 地内	指定年月日	S42.9.30

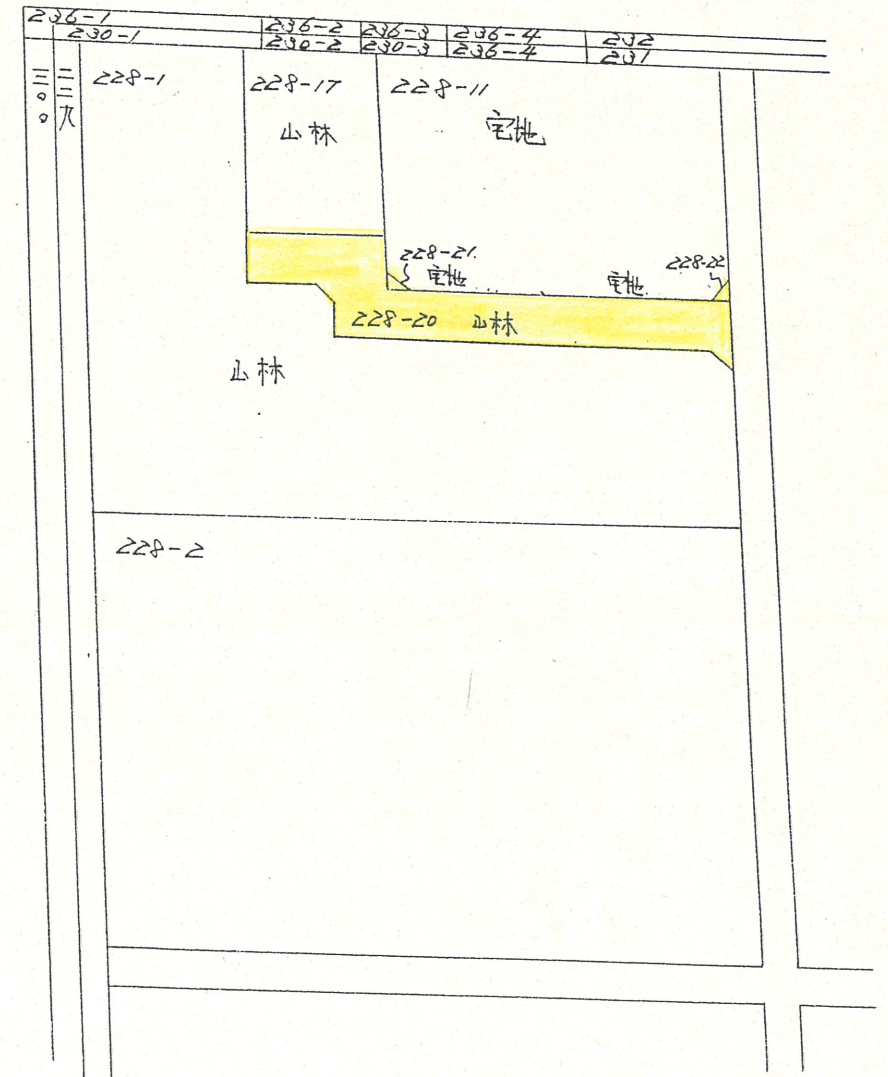
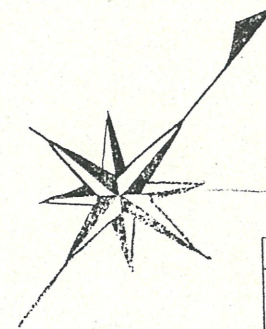


ABC断面図




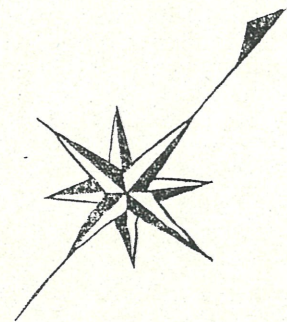
縮尺 壹百分之屯

公図字



縮尺 壹百分之屯

実測図



縮尺 壹百分之屯