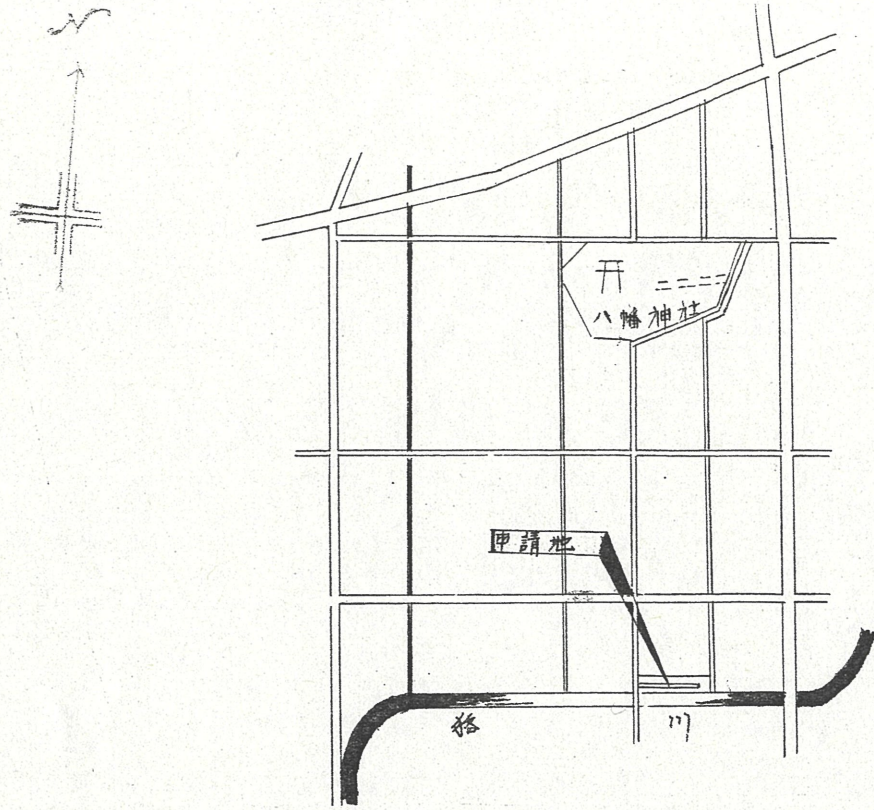
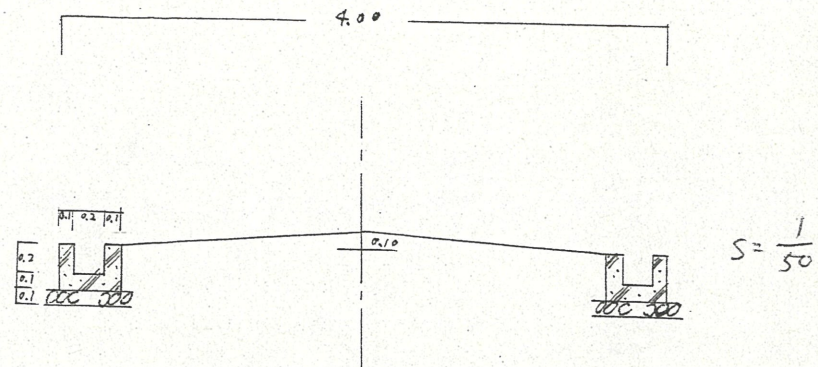


附近見取図



1:600

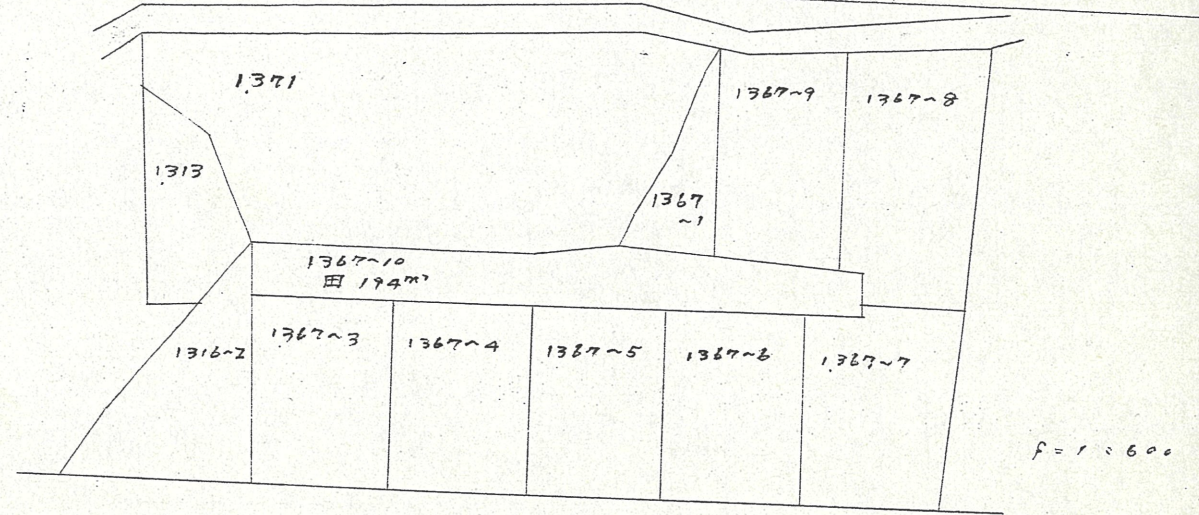
断面図



$S = \frac{1}{50}$

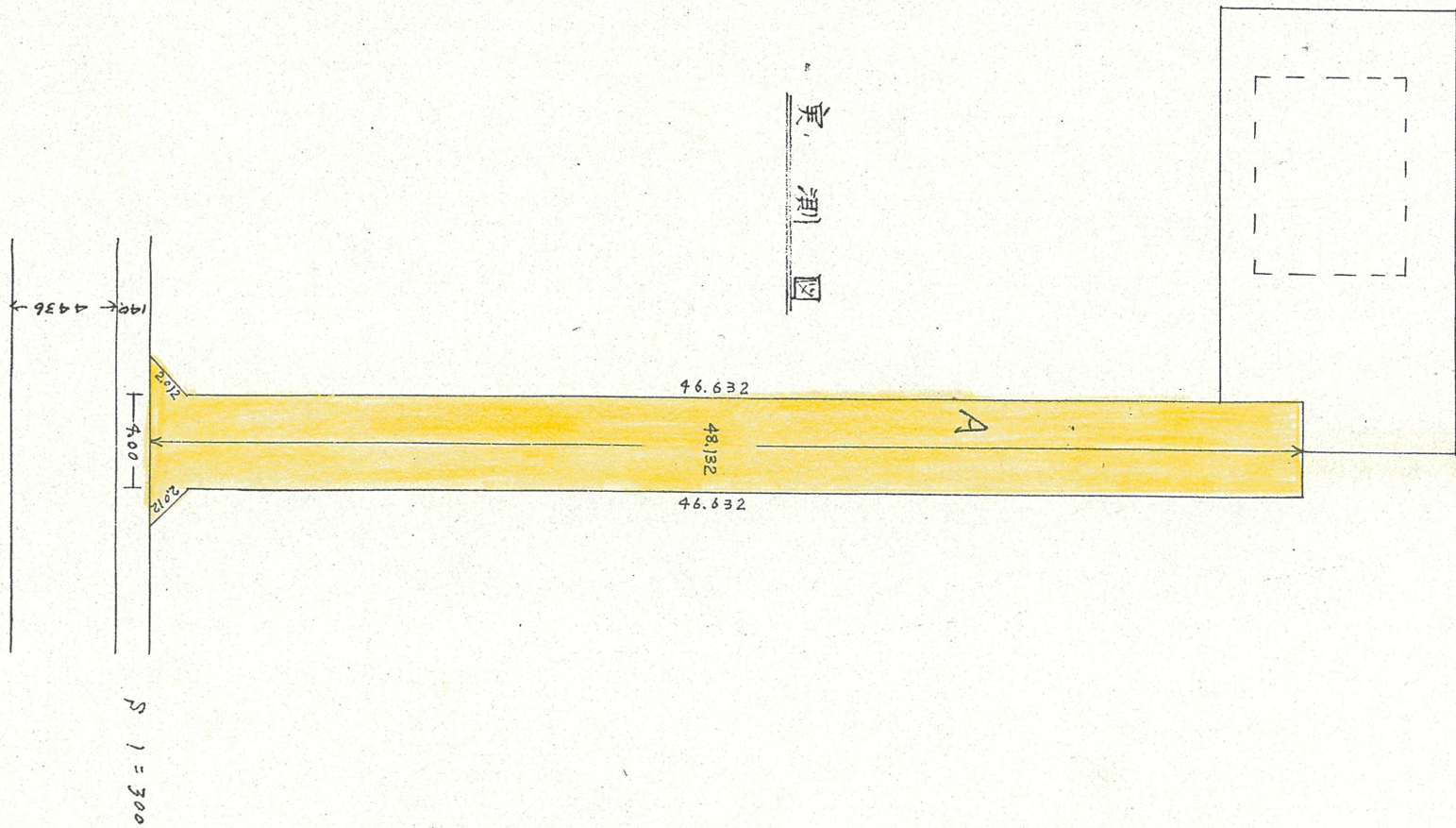
公図写

浜松市積志町字西沖



1:600

奥測図



1:300

土地改良一時利用指定地

