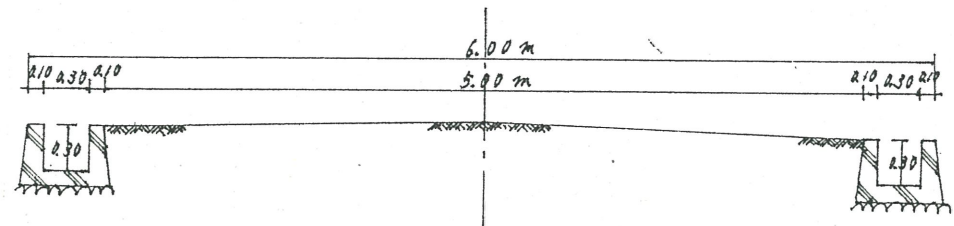
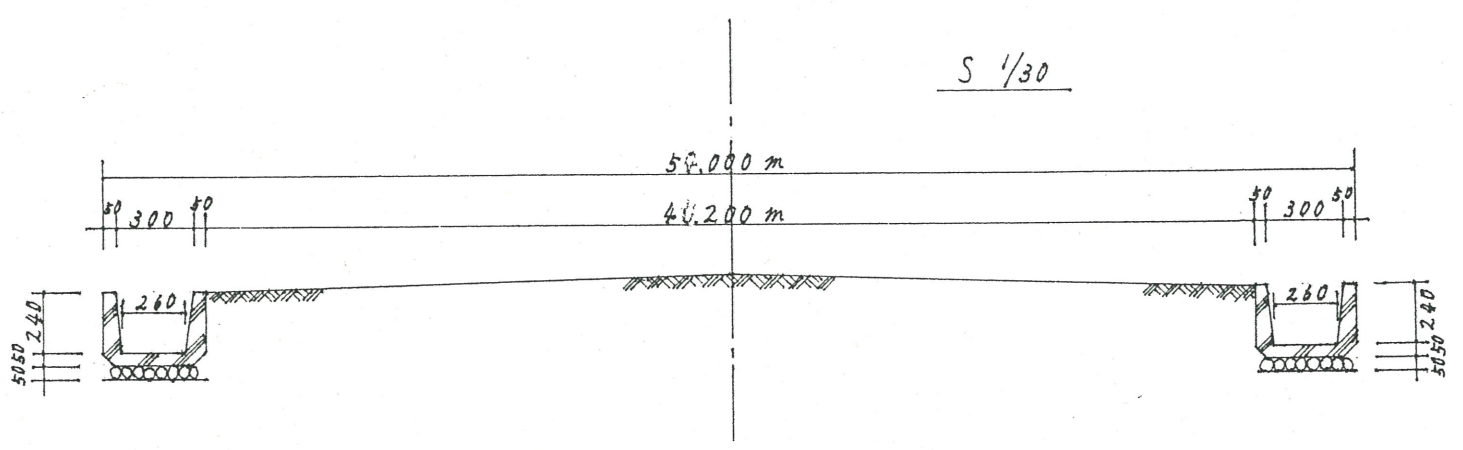


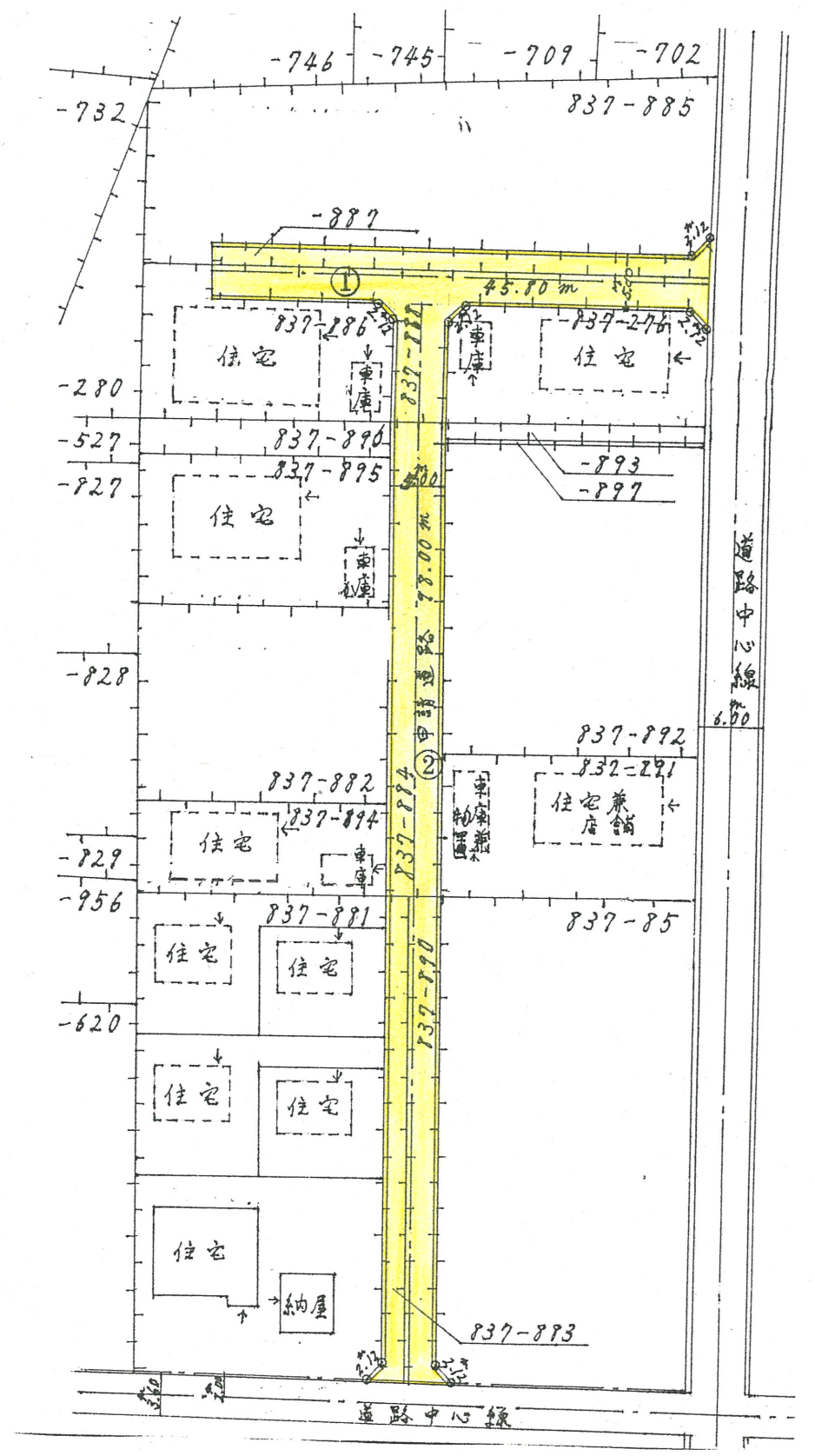
道路位置指定図	指定番号	45-127
泉町 地内	指定年月日	S45.12.17

断面図

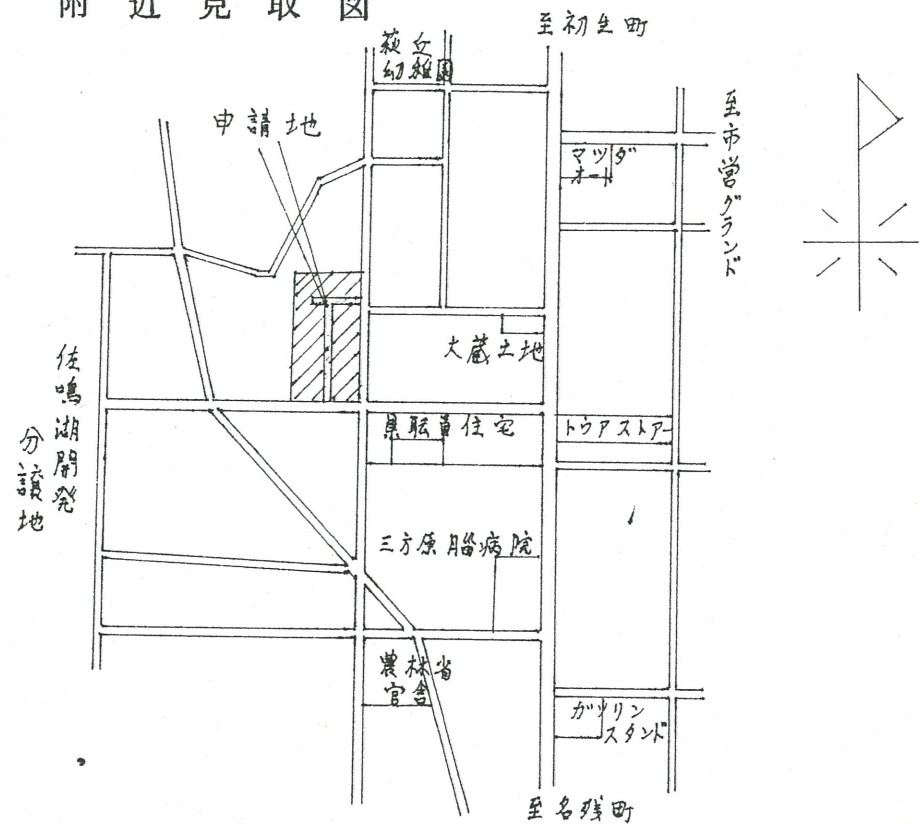


(市道)
東側既設道路断面図
S 1/50

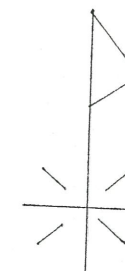
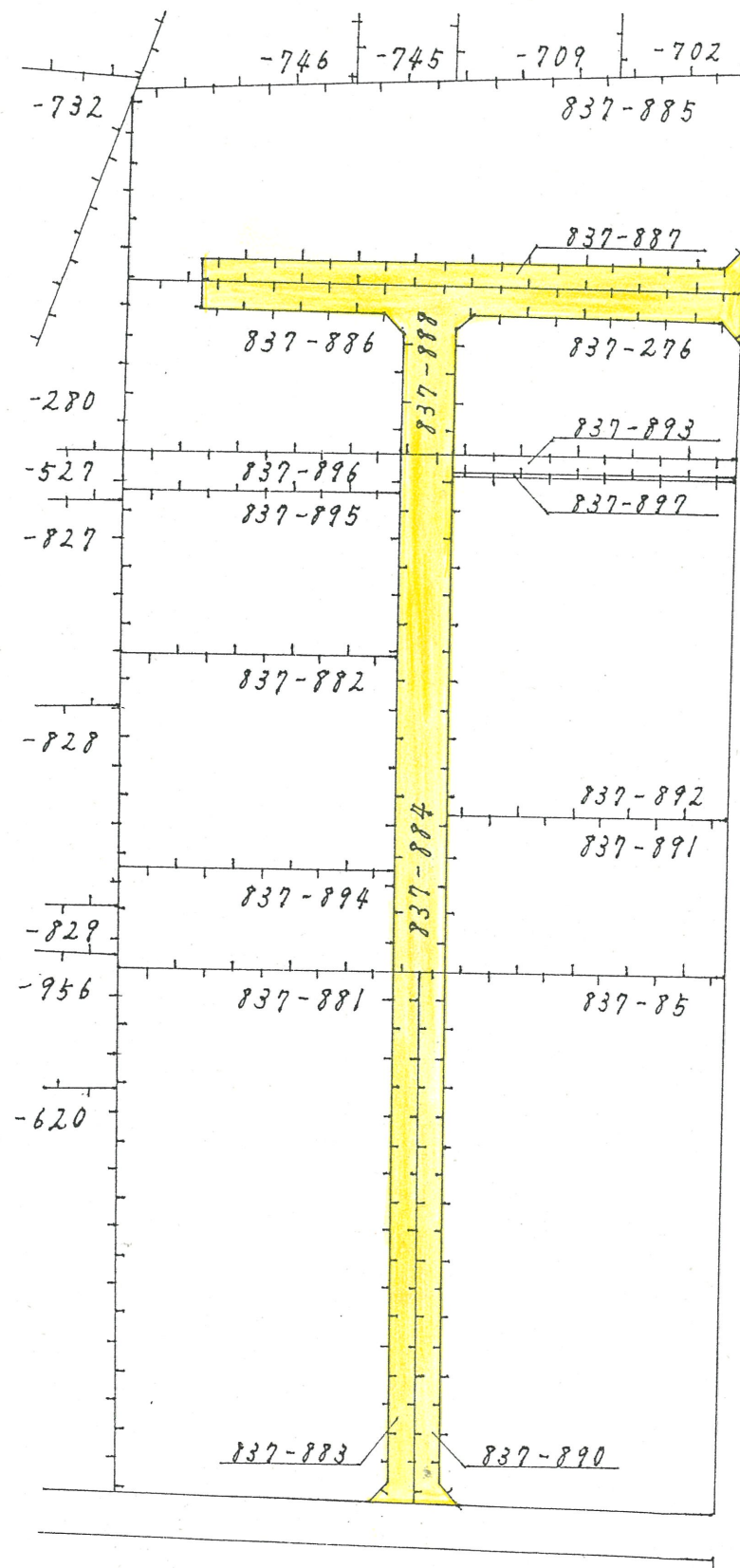
実測図 1/600



附近見取図



地籍図 (実測図及び公図写)



公図写 5/600