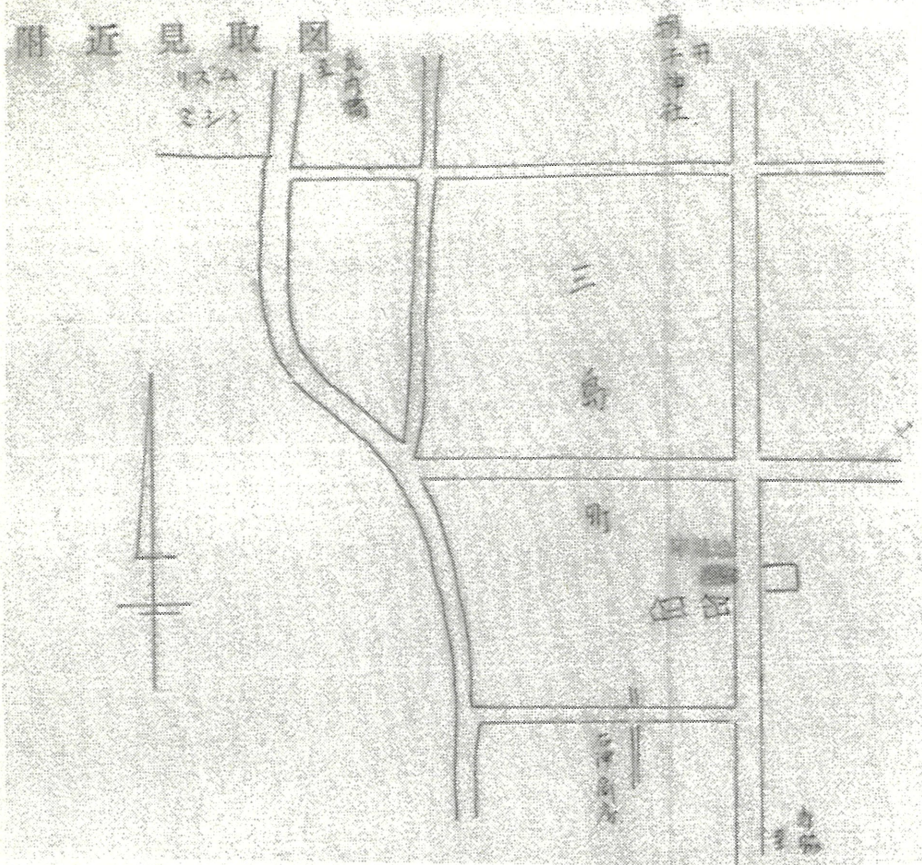
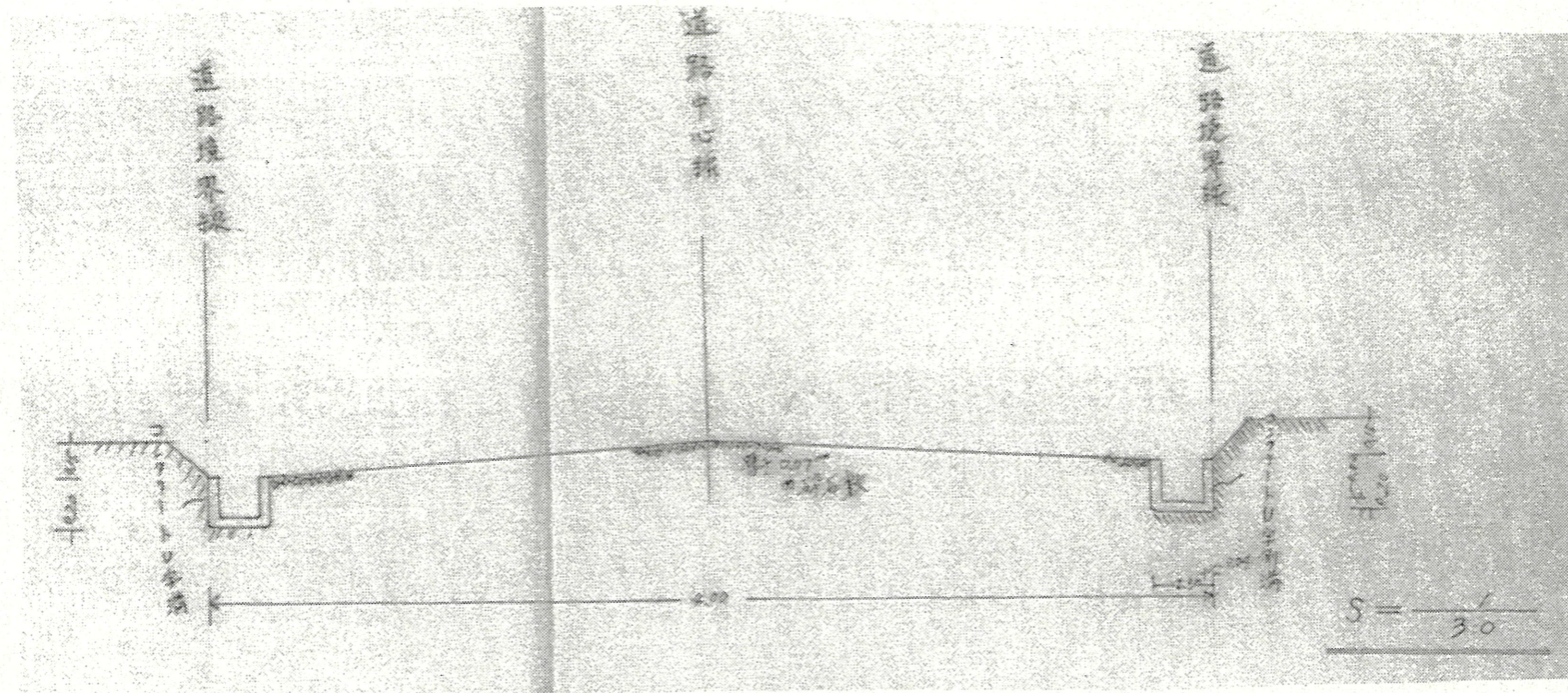


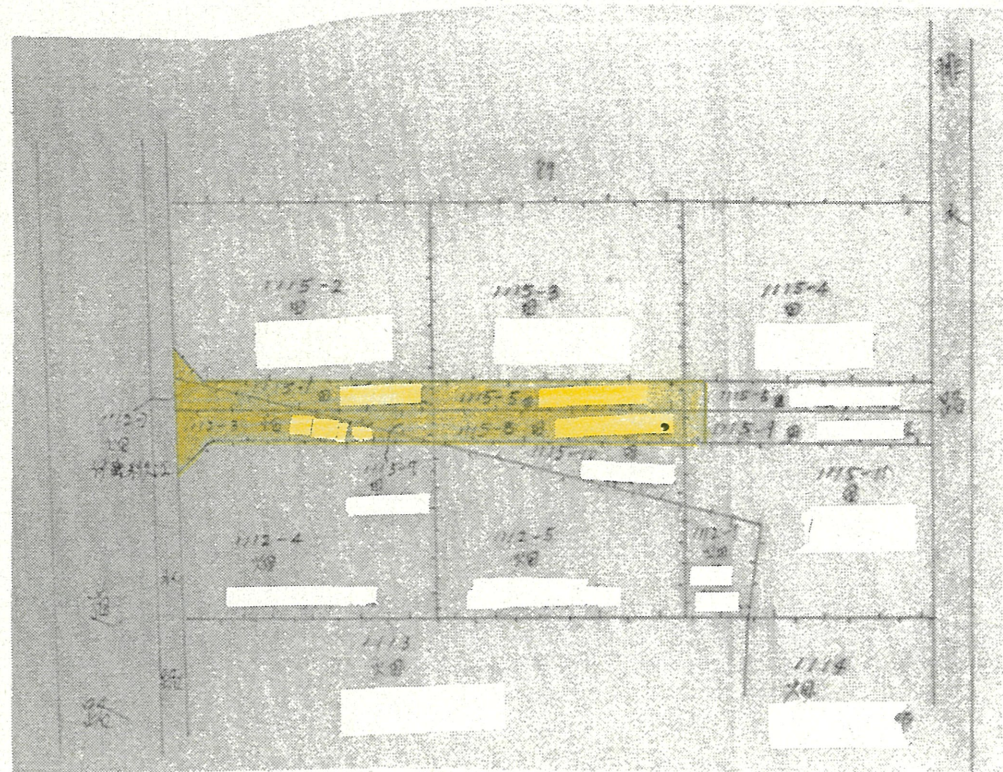
附近見取図



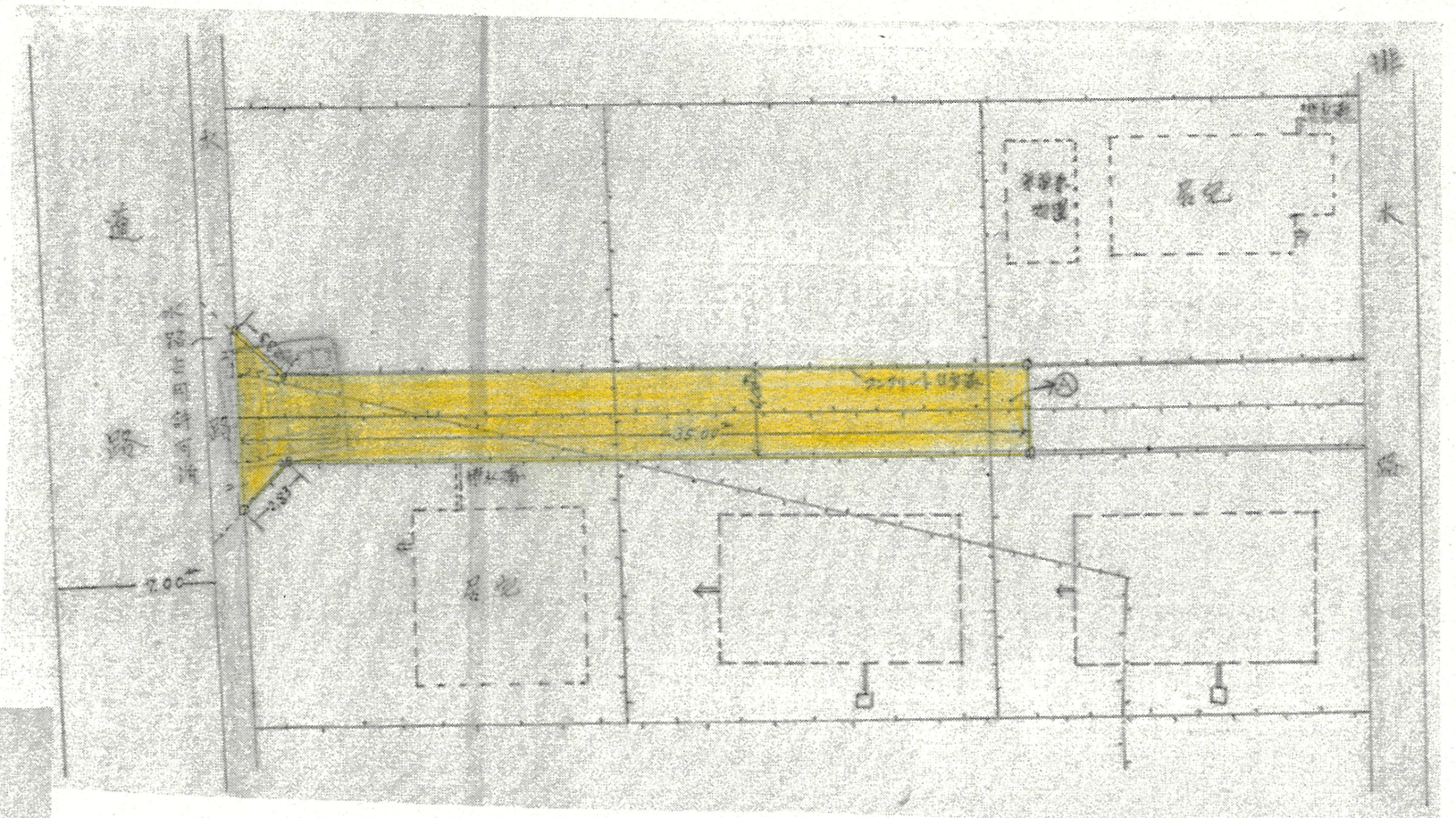
道路位置指定図	指定番号	46-135
三島町 地内	指定年月日	S46.10.12



断面図



公図写 $S = \frac{1}{500}$



実測図 $S = \frac{1}{300}$