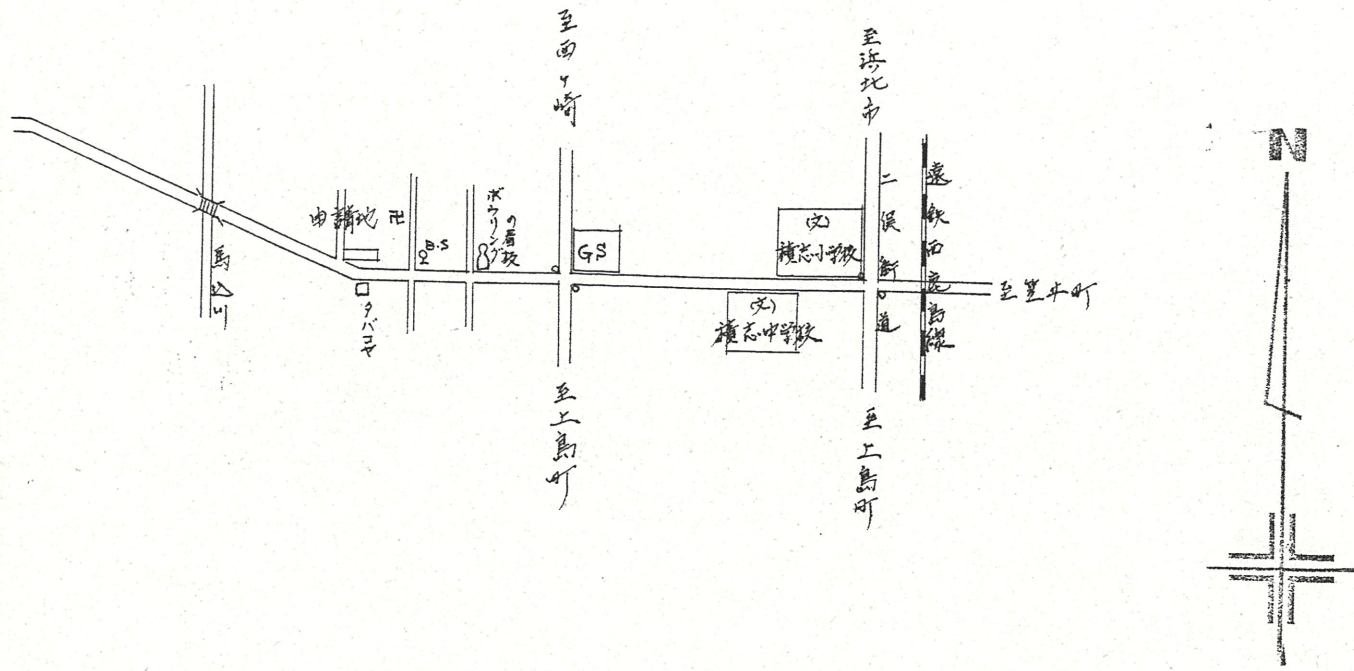


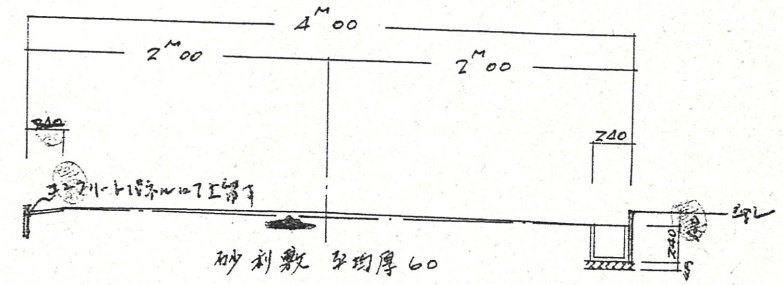
附近見取図



断面図

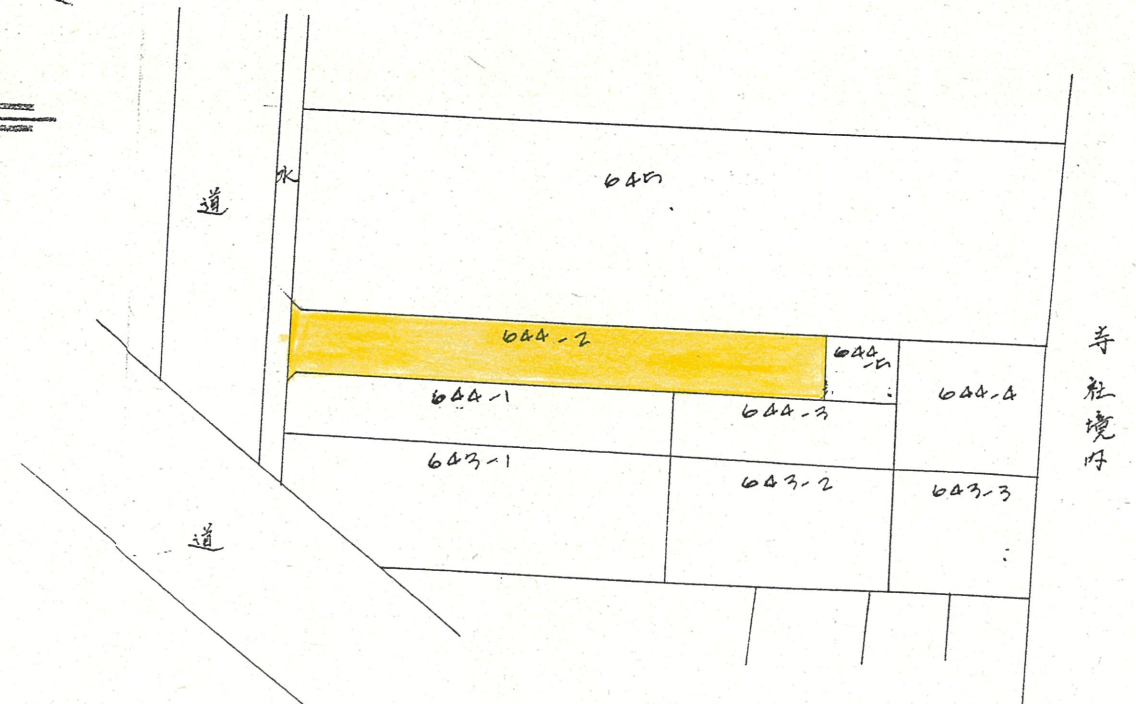

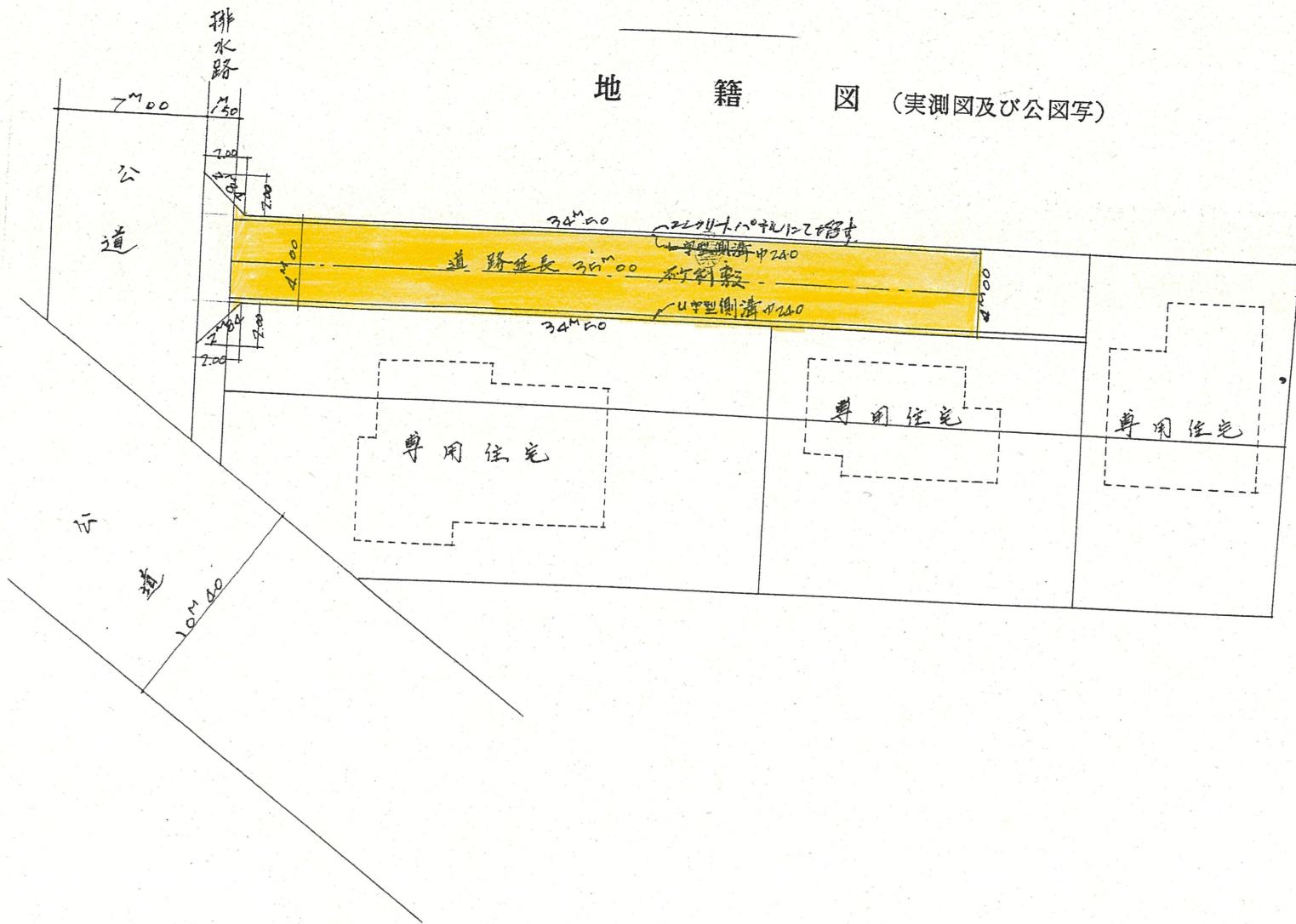
1:50

道路位置指定図	指定番号	46-150
有玉北町 地内	指定年月日	S46.10.23



地籍図 (実測図及び公図写)

1:300



1:500