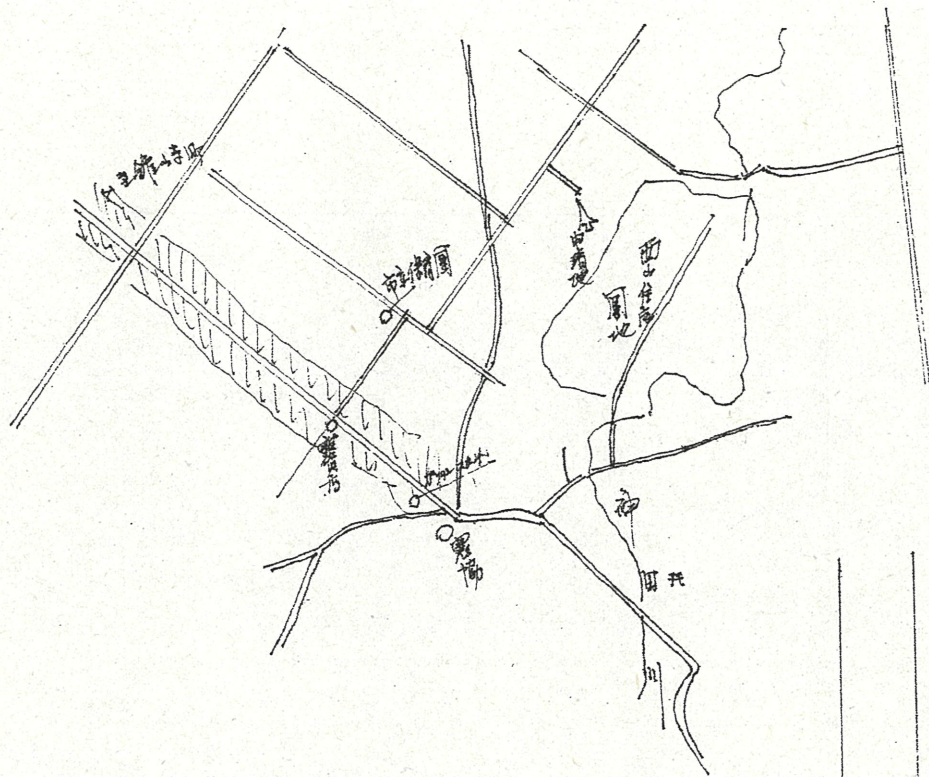
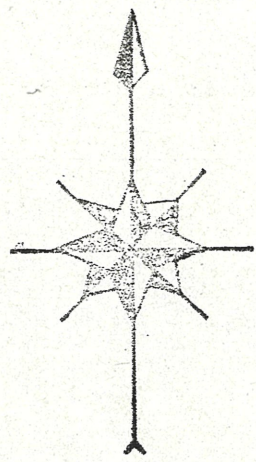
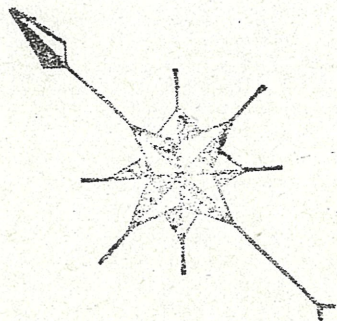


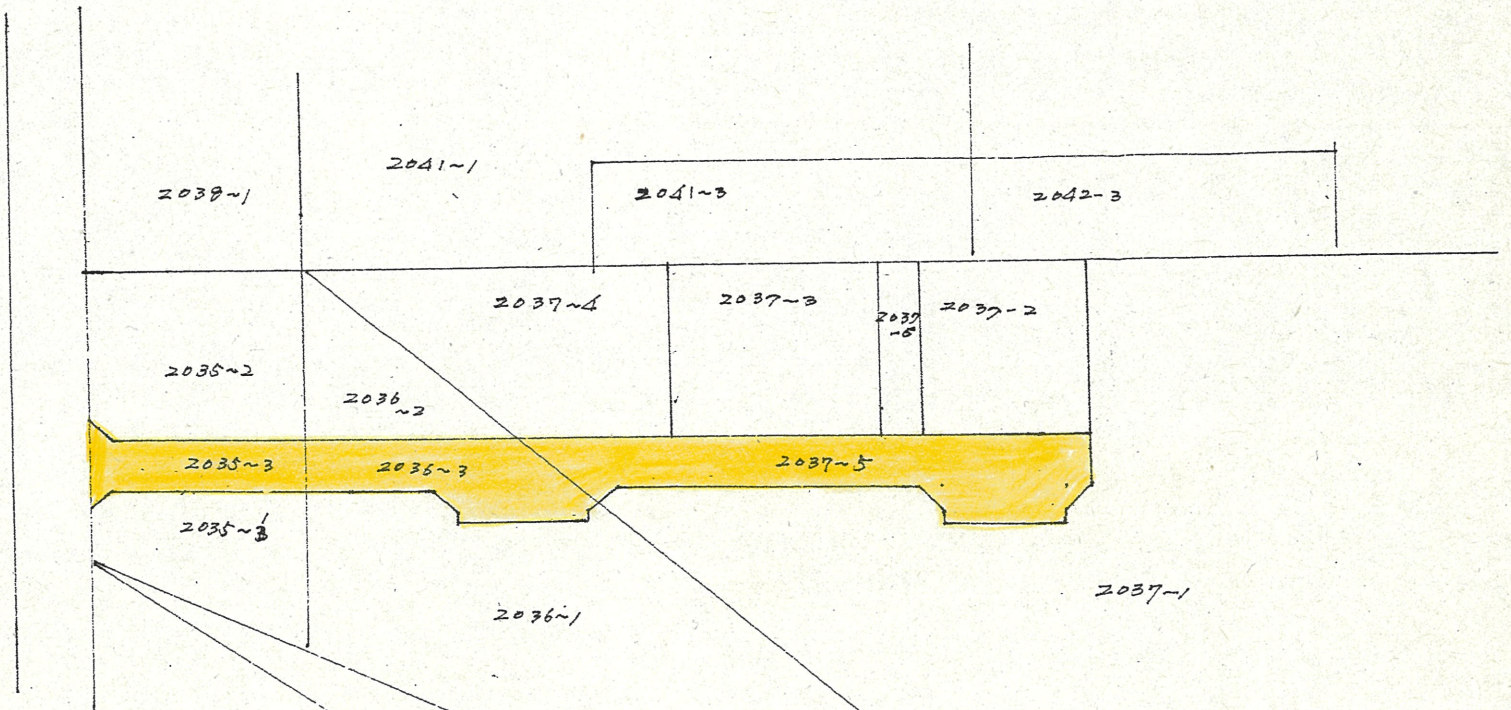

附近見取図



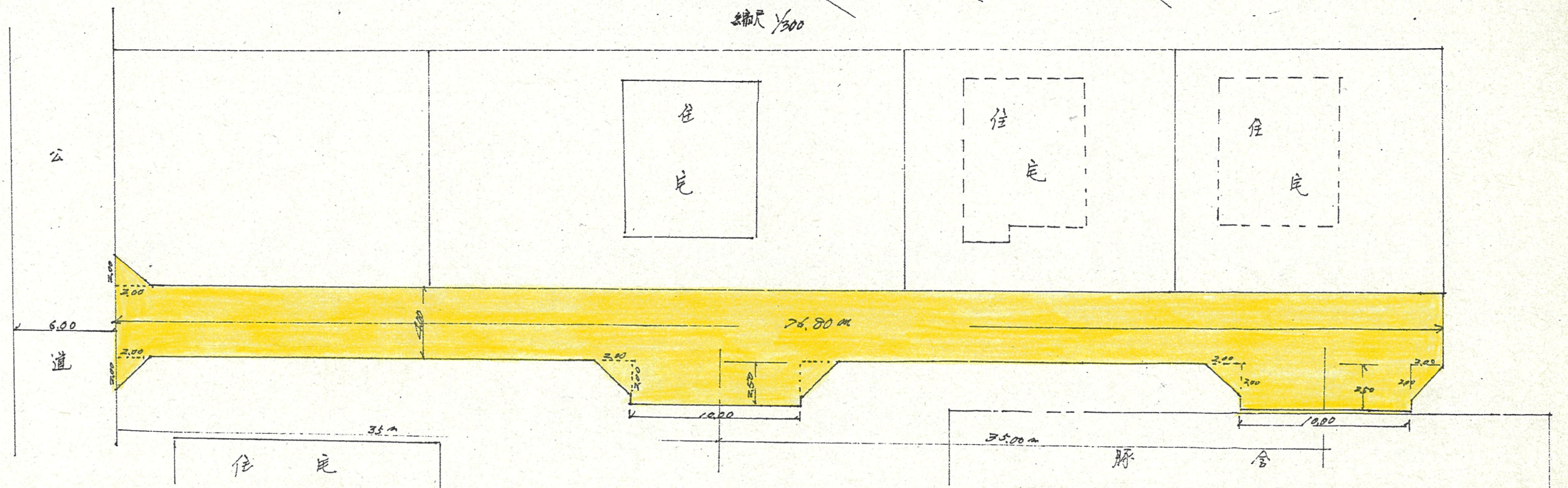
地籍図 (実測図及び公図写)



断面図



実測図 縮尺 1/300



道路位置指定図	指定番号	46-247
西山町 地内	指定年月日	S47. 4. 3