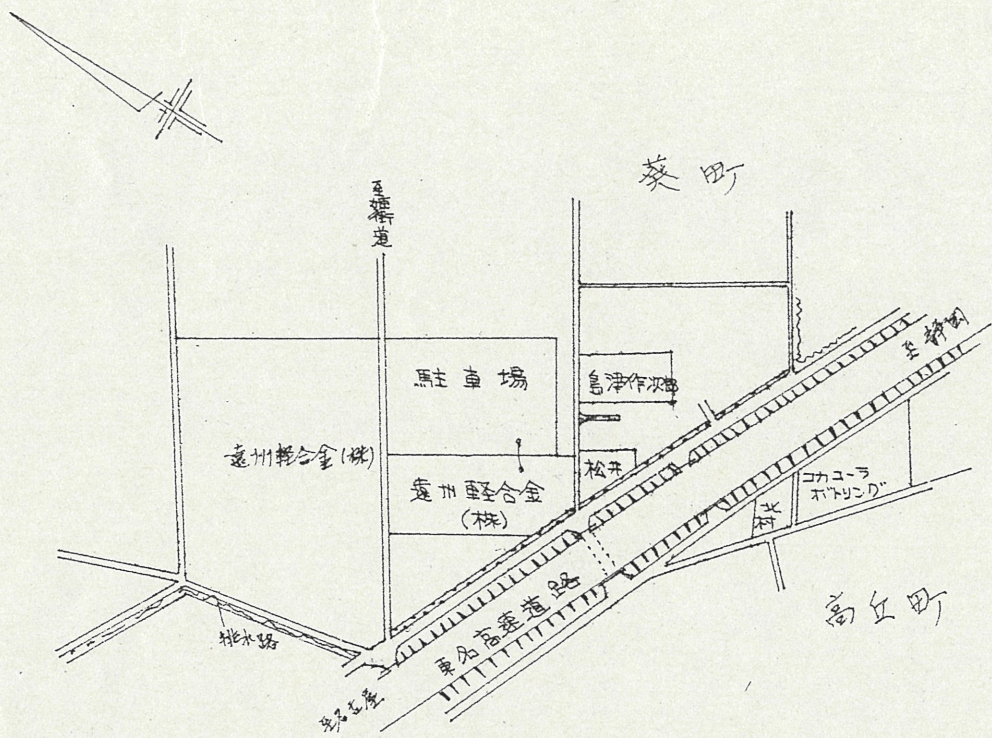
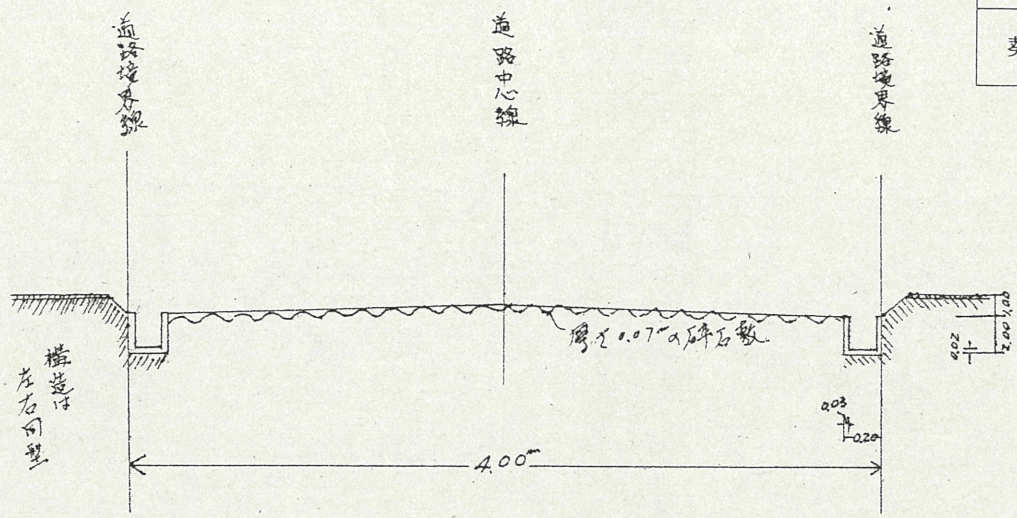


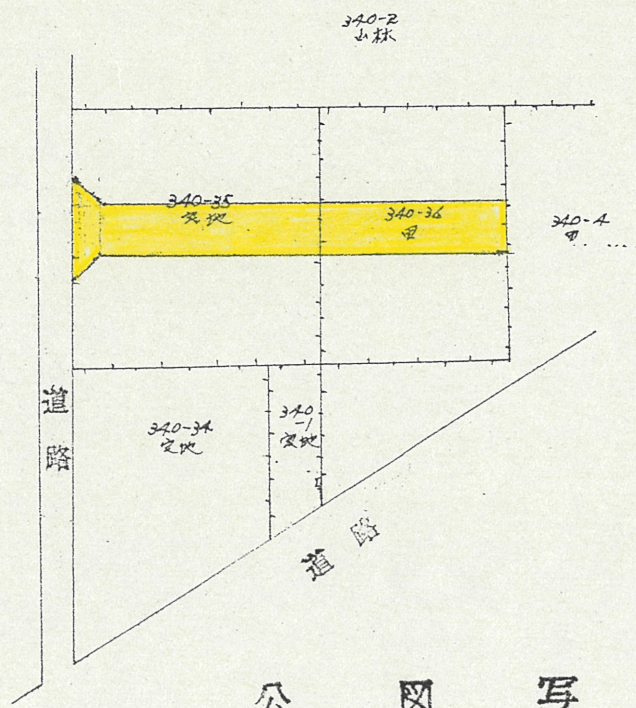
附近見取図



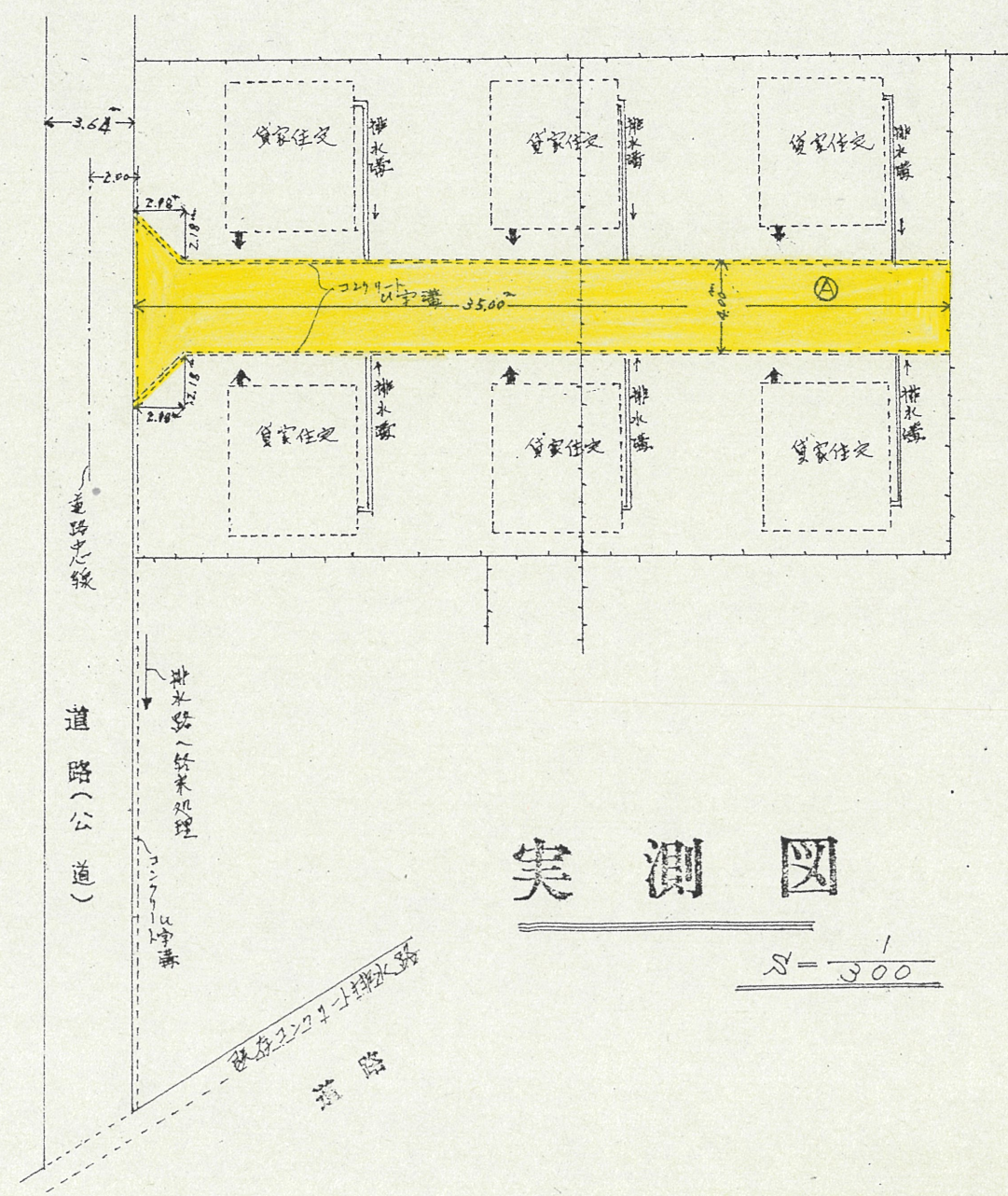
道路位置指定図	指定番号	47-92
葵町 地内	指定年月日	S47.12.26



断面図 $S = \frac{1}{400}$



公写 $S = \frac{1}{500}$



実測図 $S = \frac{1}{500}$