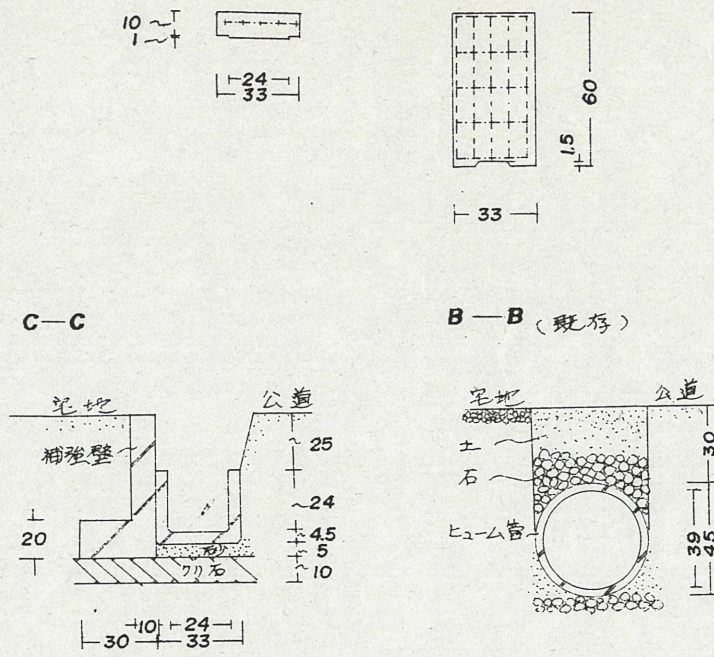
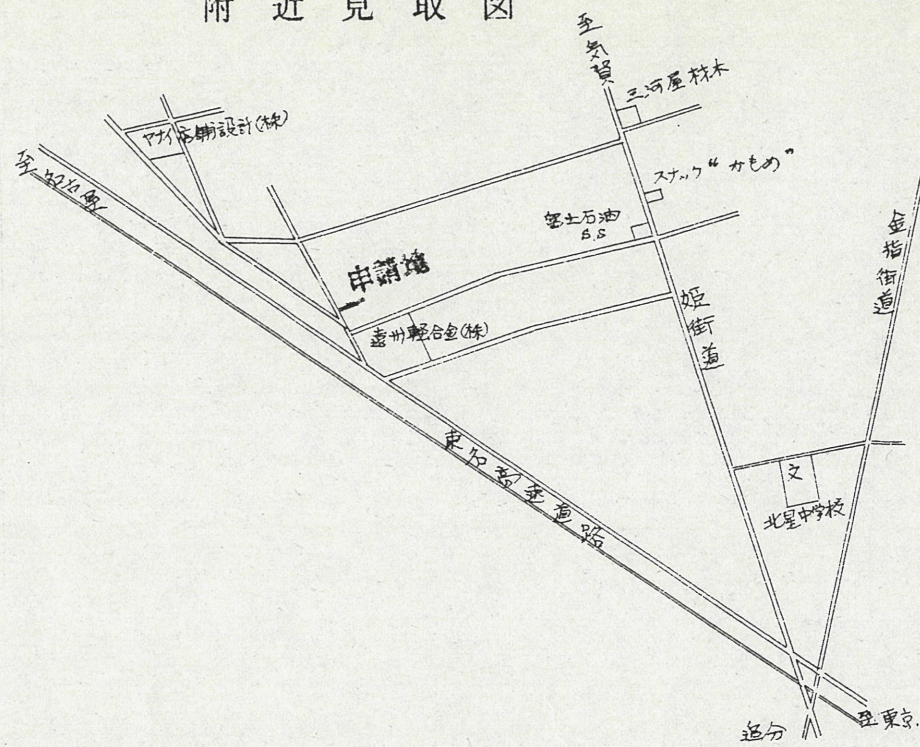


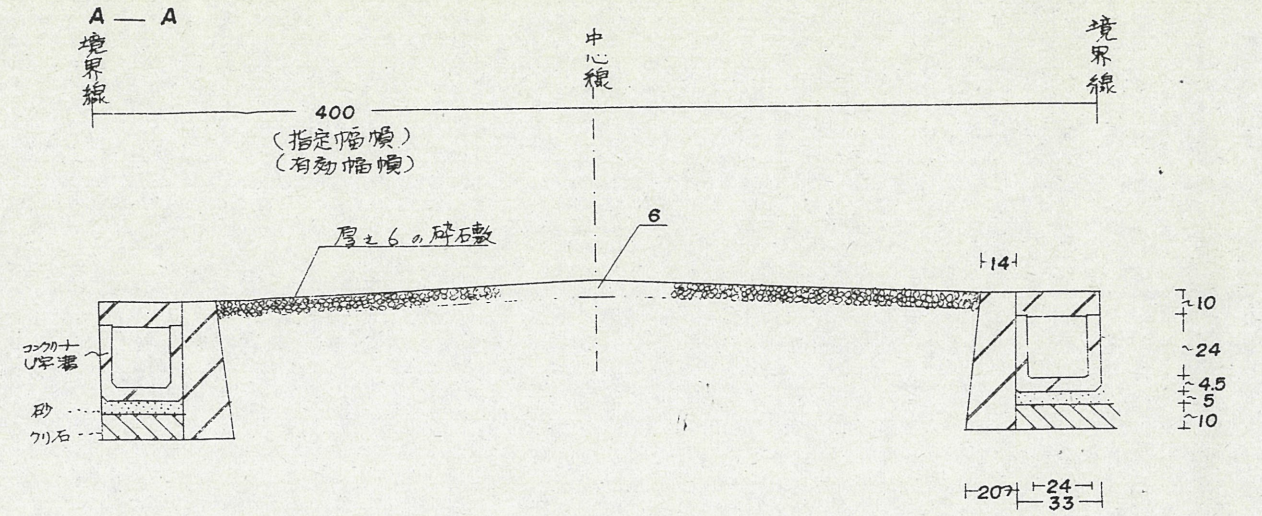
道路位置指定図	指定番号	50-34
葵町 地内	指定年月日	S50. 8.16

附近見取図

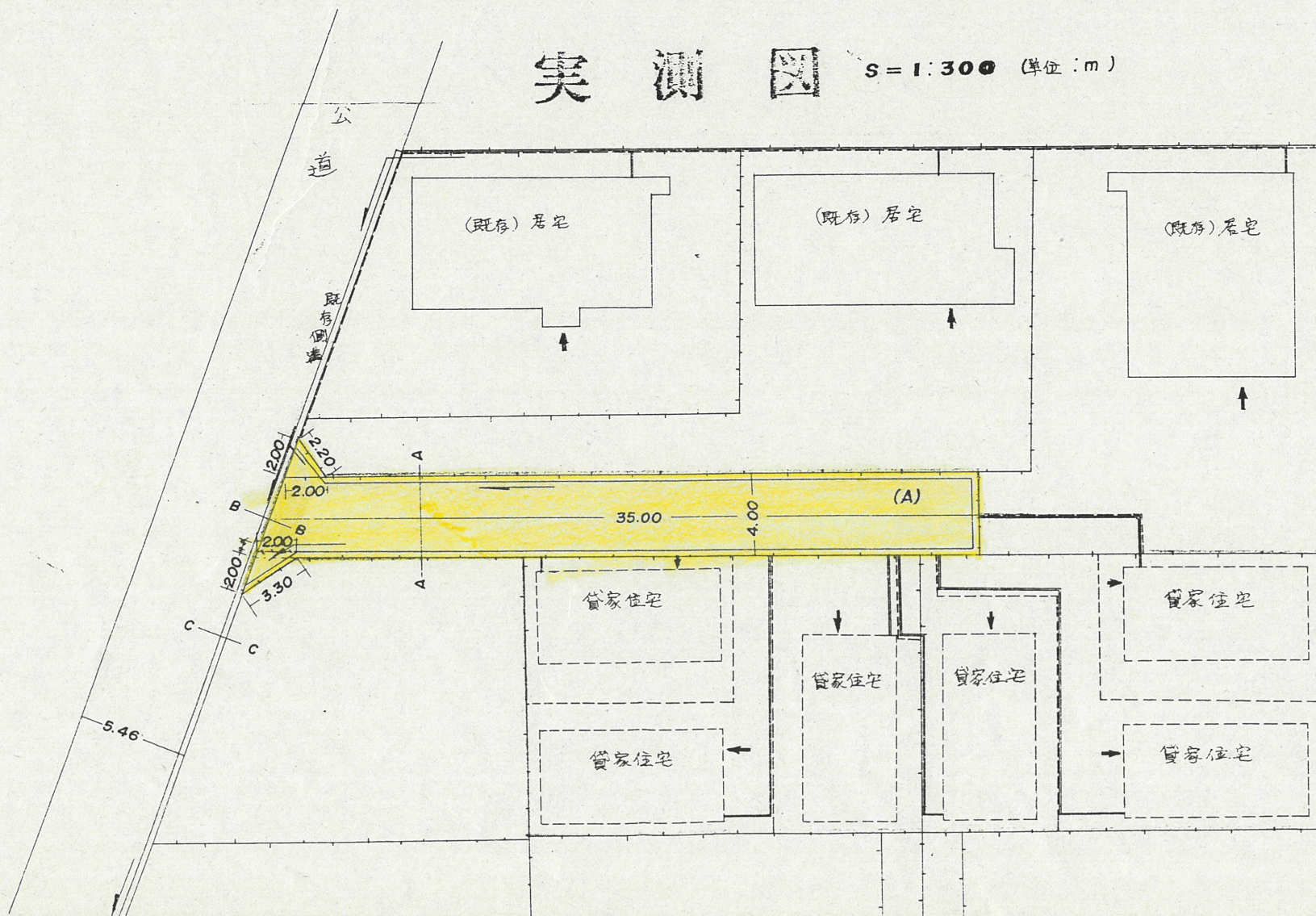
(側溝蓋)



断面図 S=1:30 (単位:cm)



実測図 S=1:300 (単位:m)



公図写 S=1:600

