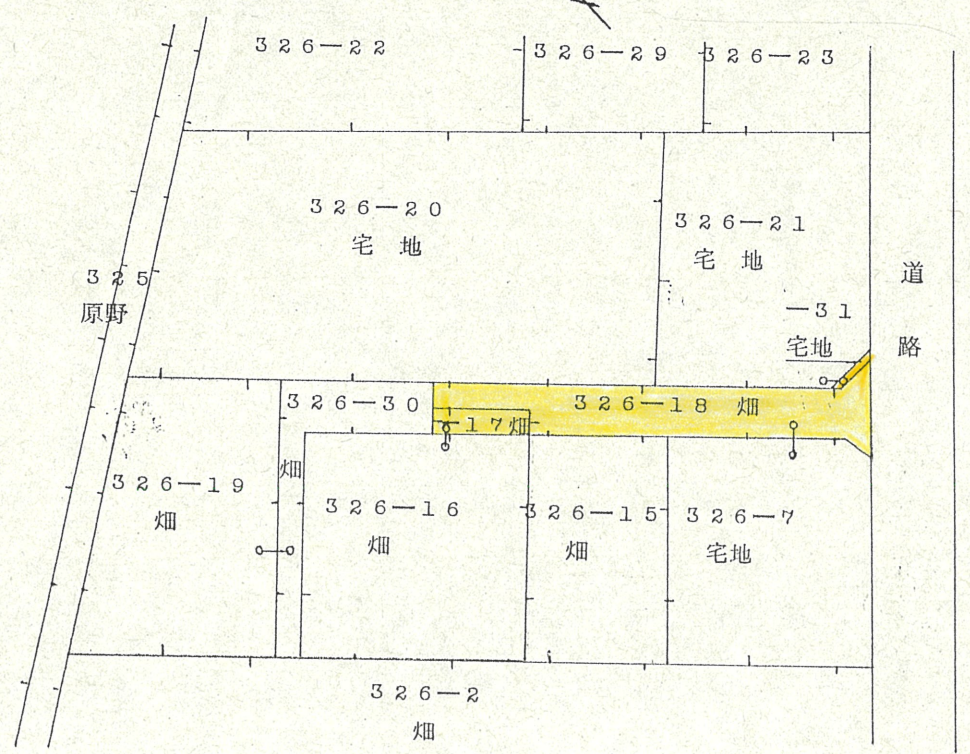


道路位置指定図	指定番号	52-29
葵町	地内	指定年月日 S52. 7.25

附近見取図

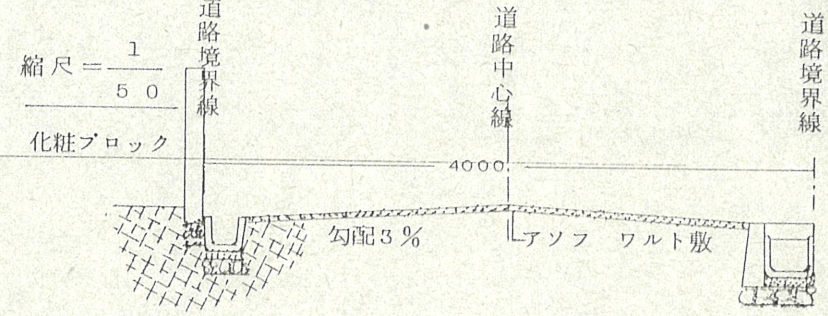
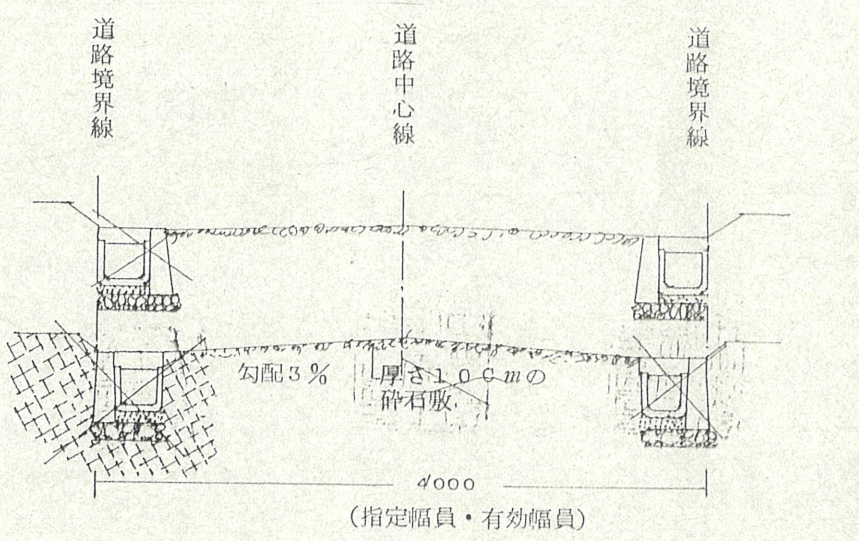
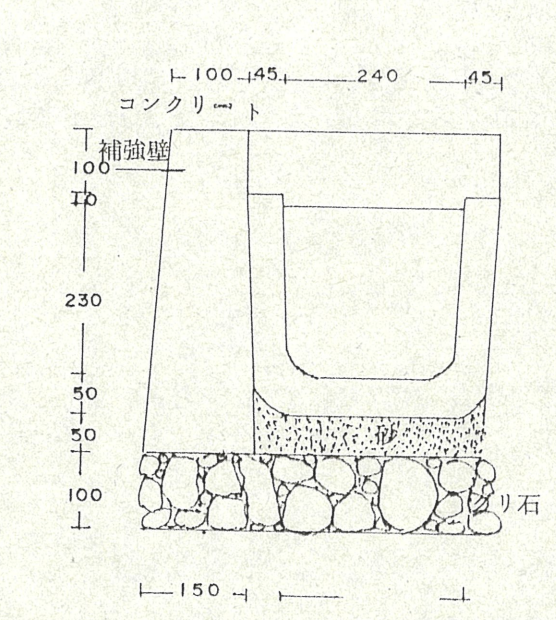


公 図 写  
浜松市葵町字和地山

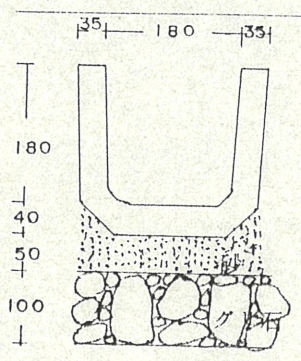


縮尺 =  $\frac{1}{600}$

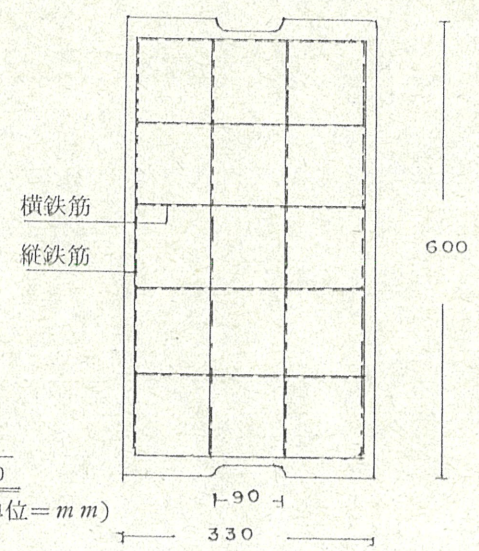

U 型 (240A)



断 面 図



鉄筋コンクリートU形蓋 (2種240)



実測図

$$\text{縮尺} = \frac{1}{300}$$

(単位 = m)

