道路位置指定図	指定番号	52-79
笠井町　　地内	指定年月日	S53. 7. 4

附近見取図

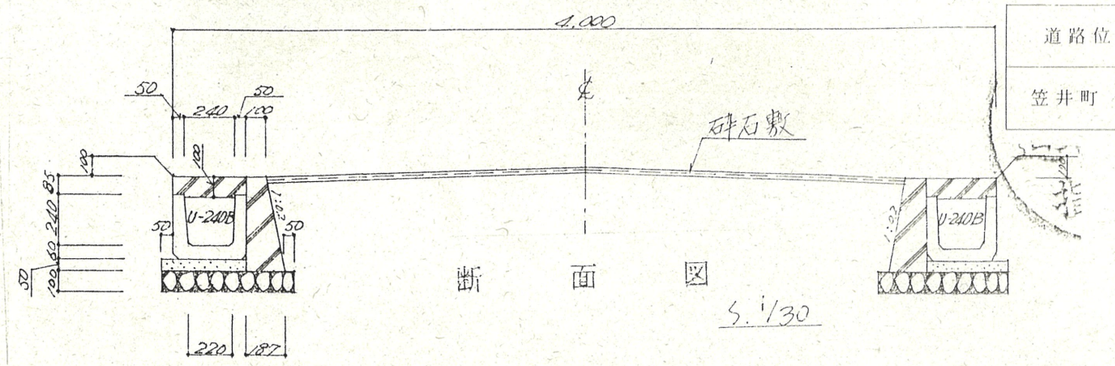

断　面　図　S. 1/30

実測図　S. 1/250

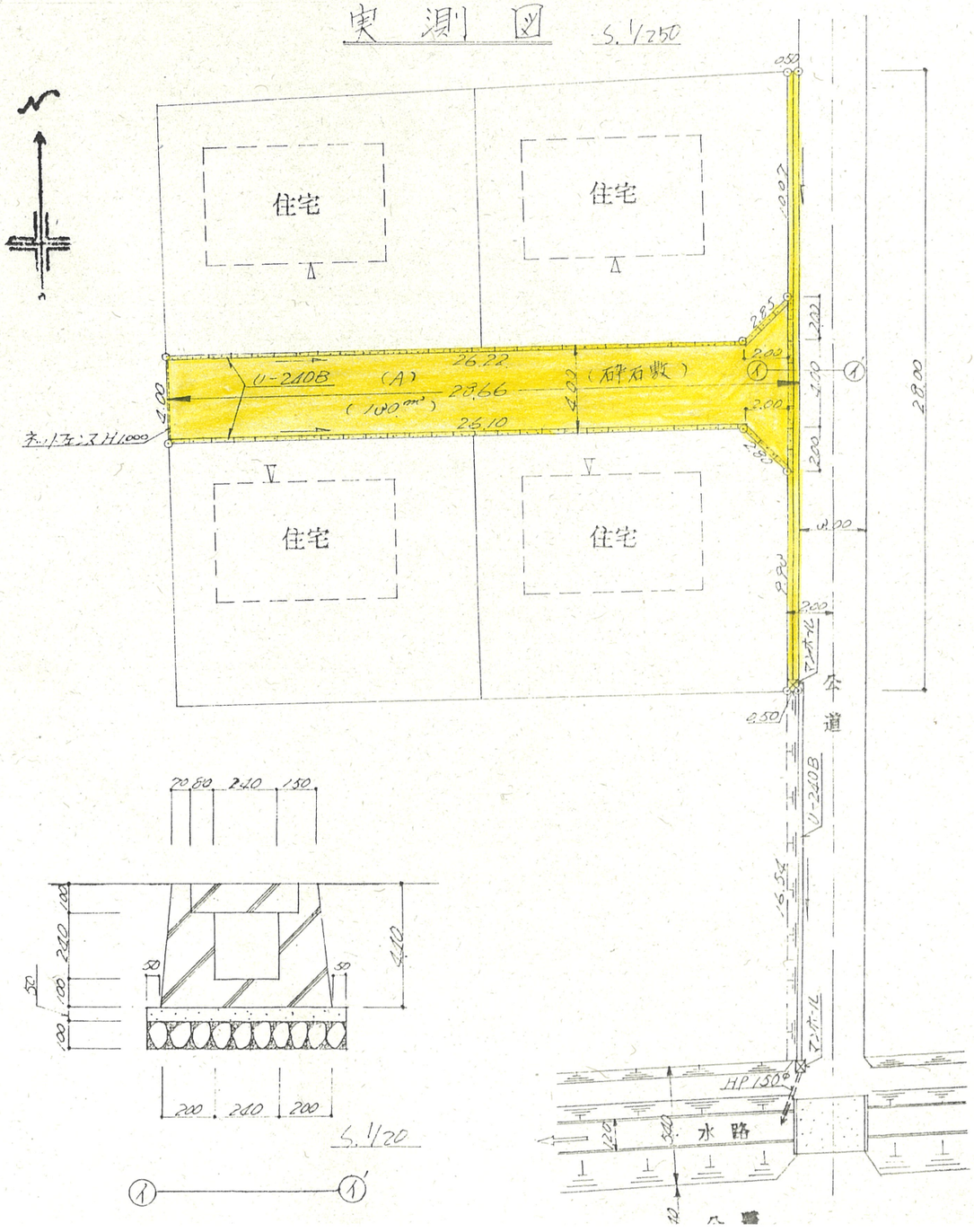

地籍図（実測図及び公図写）　浜松市笠井町字広野
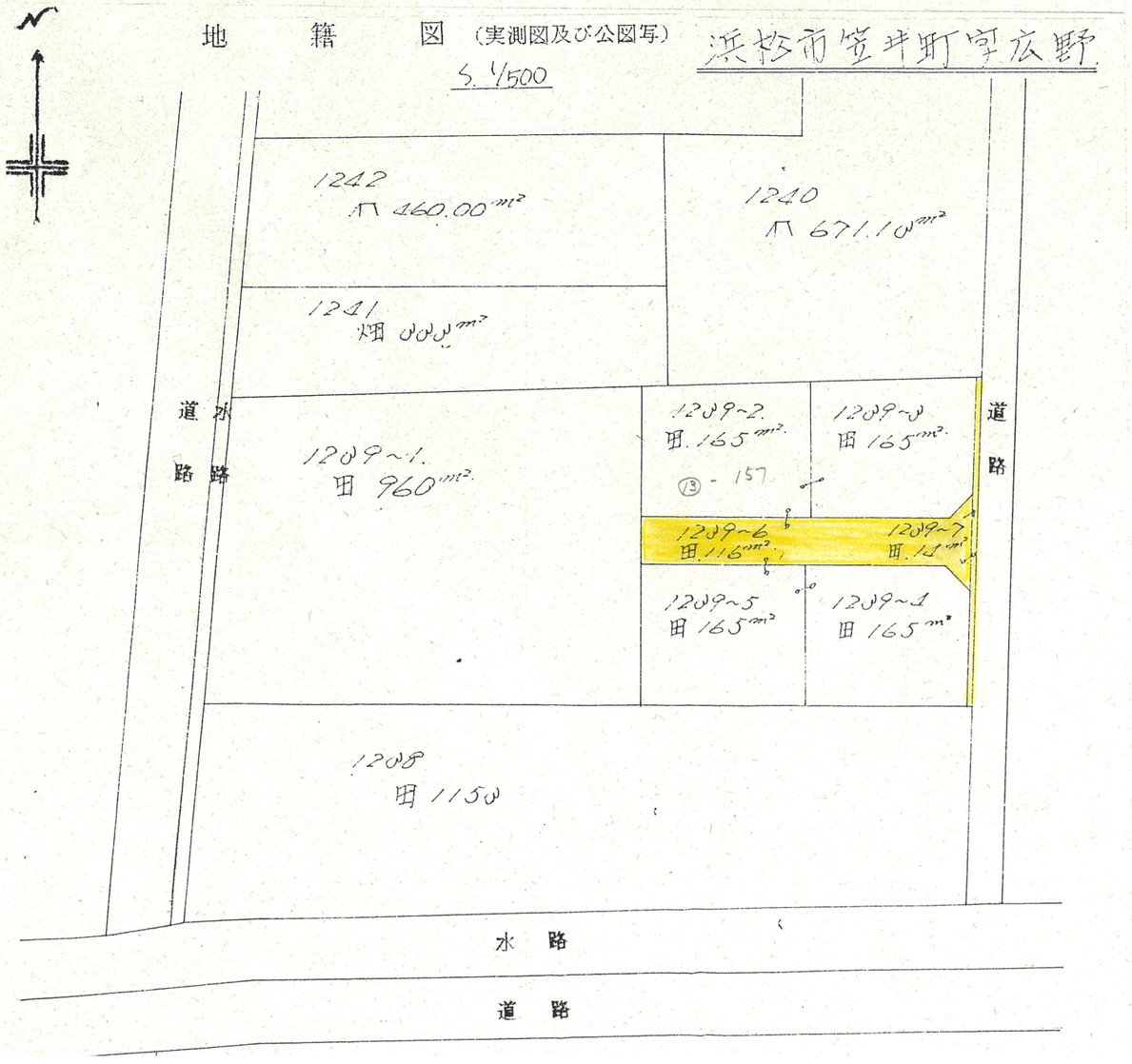
S. 1/500