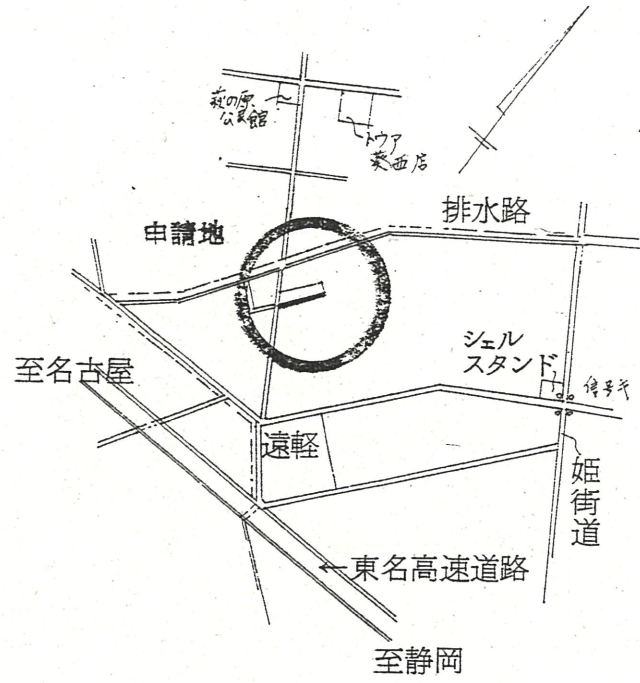


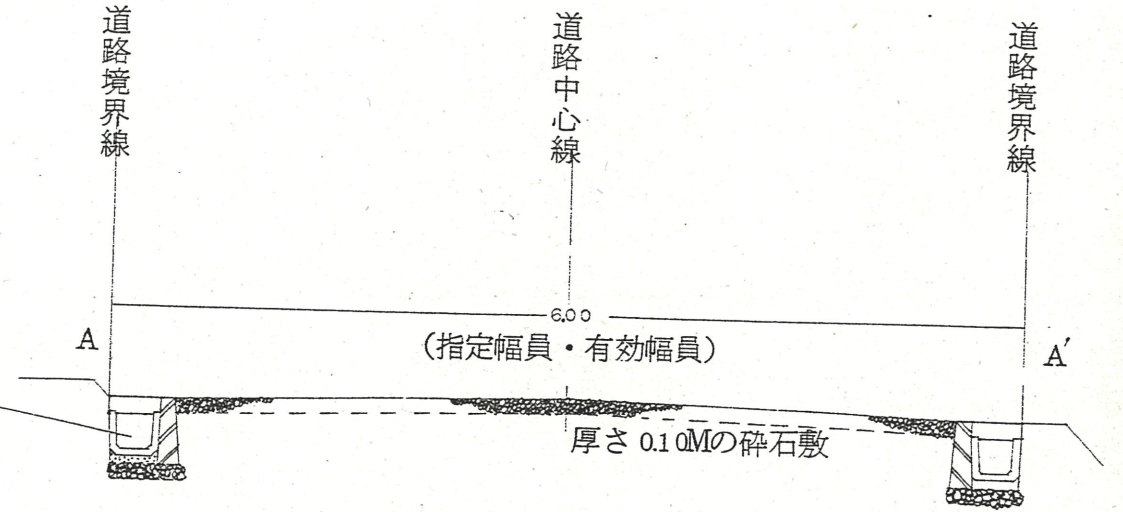
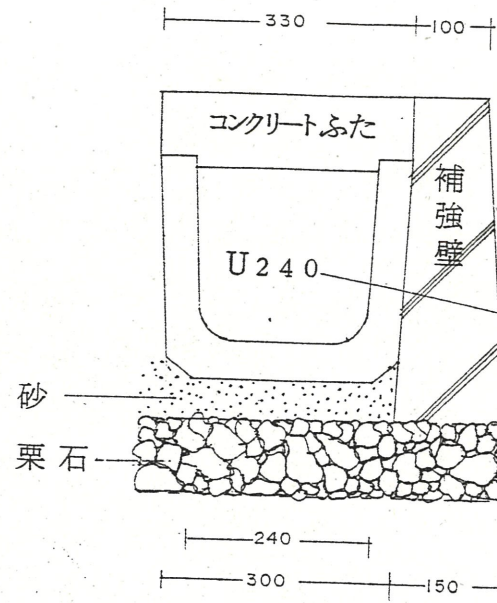
1 附近見取図



実測図

縮尺 = $\frac{1}{250}$

2 断面図

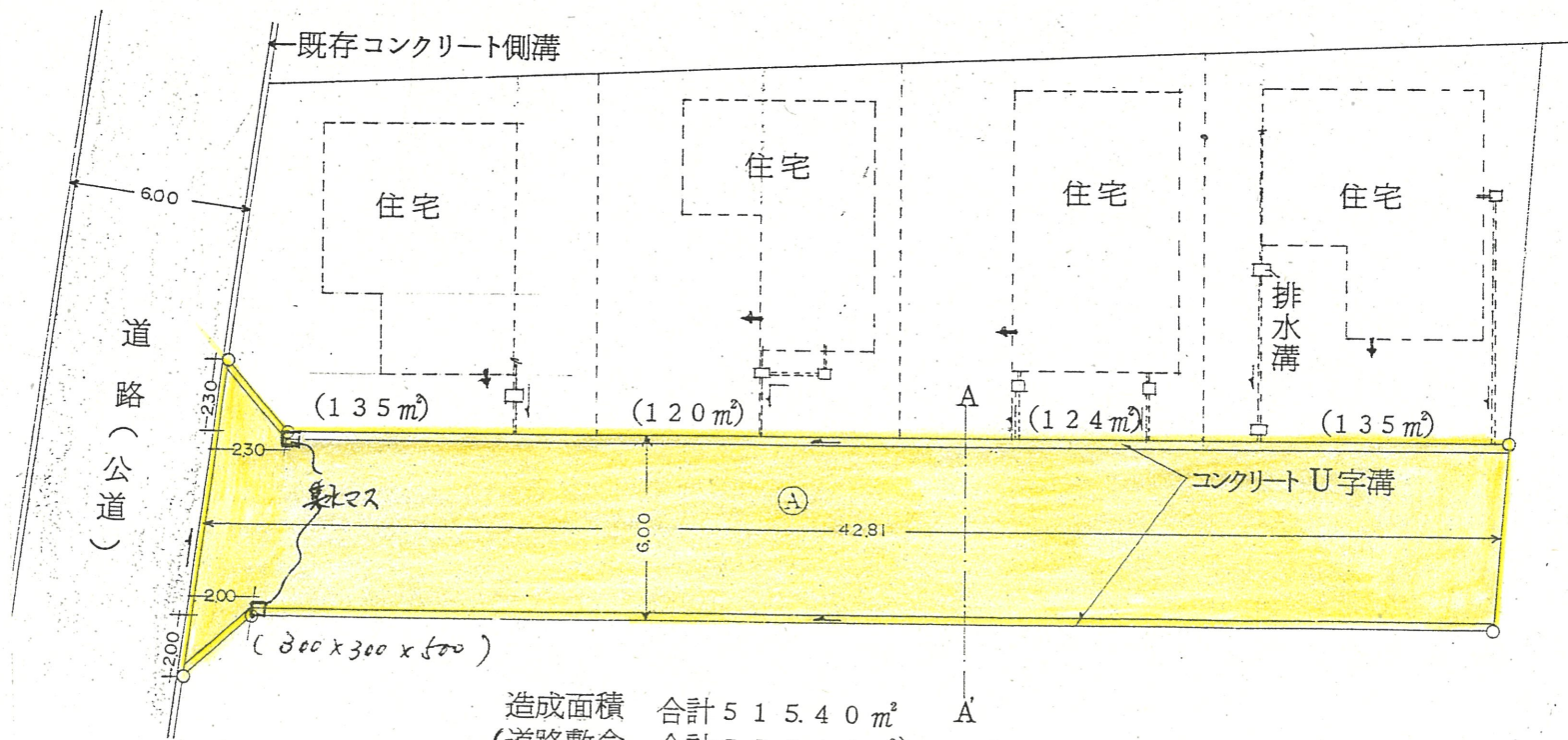


縮尺 = $\frac{1}{50}$

公図写

浜松市葵町字和地山

縮尺 = $\frac{1}{600}$



造成面積 合計 515.40 m²
 (道路敷合 合計 775.40 m²)

